

PROPERTY MAPS
INDEX

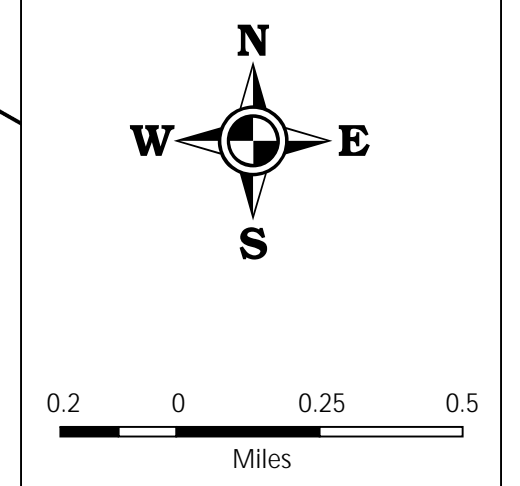
TOWN OF
ORRINGTON
PENOBSCOT COUNTY
MAINE

APRIL 1, 2022
REVISED BY
DERYTH S. TAGGART
APRIL 1, 2021,
2020, 2019 &
2018;
JULY 1, 2016
REVISED BY
DERYTH S. TAGGART
JULY 1, 2012
PREPARED BY
BRIAN VAN DAM, JR

BASED ON MAPS BY
JAMES W. SEWALL COMPANY
OLD TOWN, MAINE

PROJECTION
UTM, ZONE 19 (NAD 83)

FOR ASSESSMENT PURPOSES ONLY
TAX MAPS ARE NOT LEGAL DOCUMENTS
OR LEGALLY BINDING FOR TITLE OR
ZONING PURPOSES

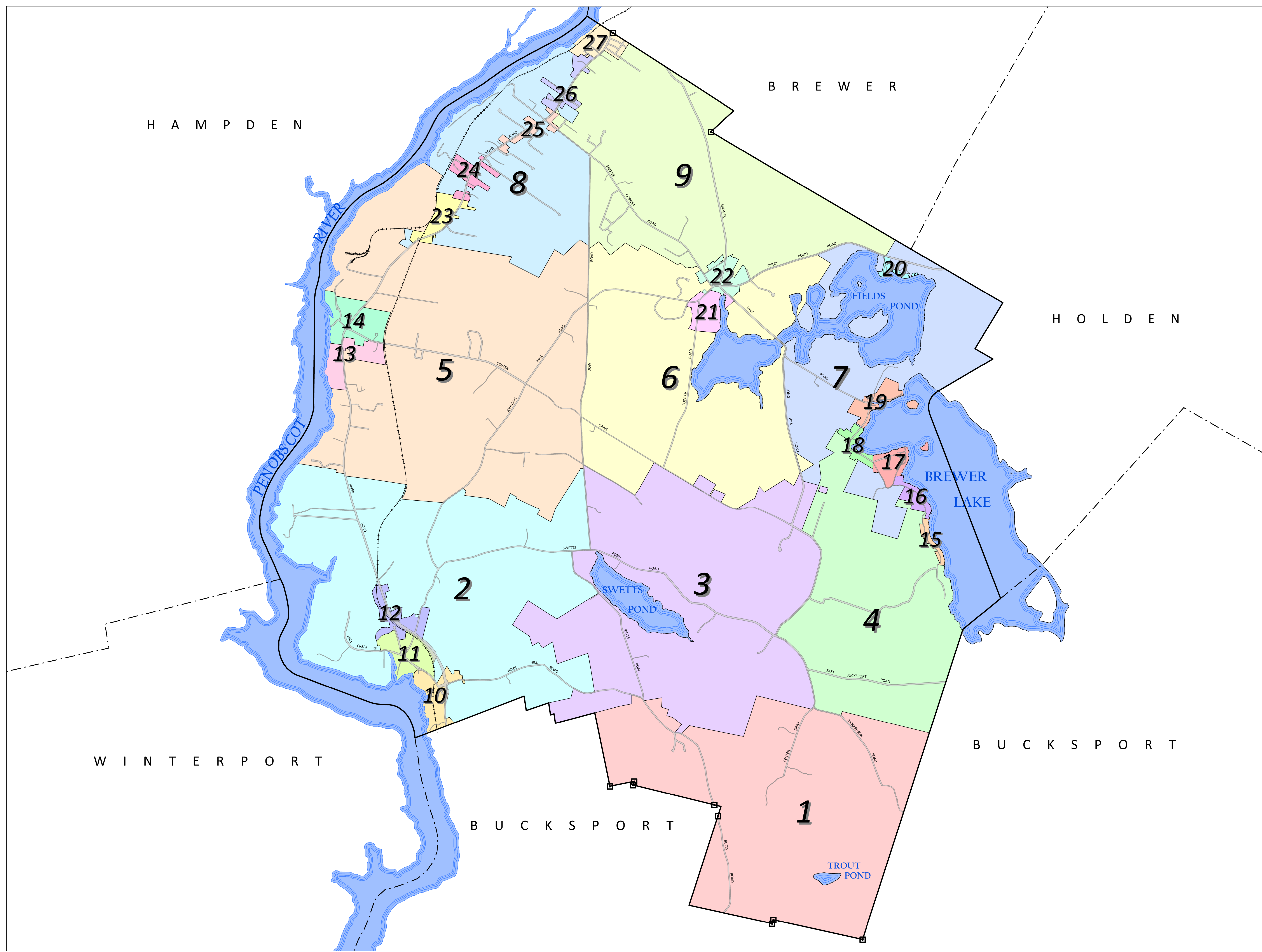


LEGEND

- 1 Tax Map Numbers
- Town Boundary Marker (Found)
- Orrington Town Line
- Surrounding Town Lines

Note: Tax Map colors do not correspond with zoning colors, and have no significance other than distinguishing between different maps.

INDEX

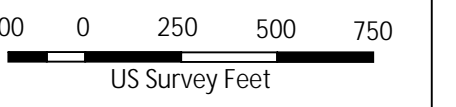



TOWN OF ORRINGTON
PENOBSCOT COUNTY
MAINE

APRIL 1, 2022
REVISED BY
DERYTH S. TAGGART
APRIL 1, 2021,
2020 & 2018;
JULY 1, 2016
REVISED BY
DERYTH S. TAGGART
JULY 1, 2012
PREPARED BY
BRIAN VAN DAM, JR
BASED ON MAPS BY
JAMES W. SEWALL COMPANY
OLD TOWN, MAINE

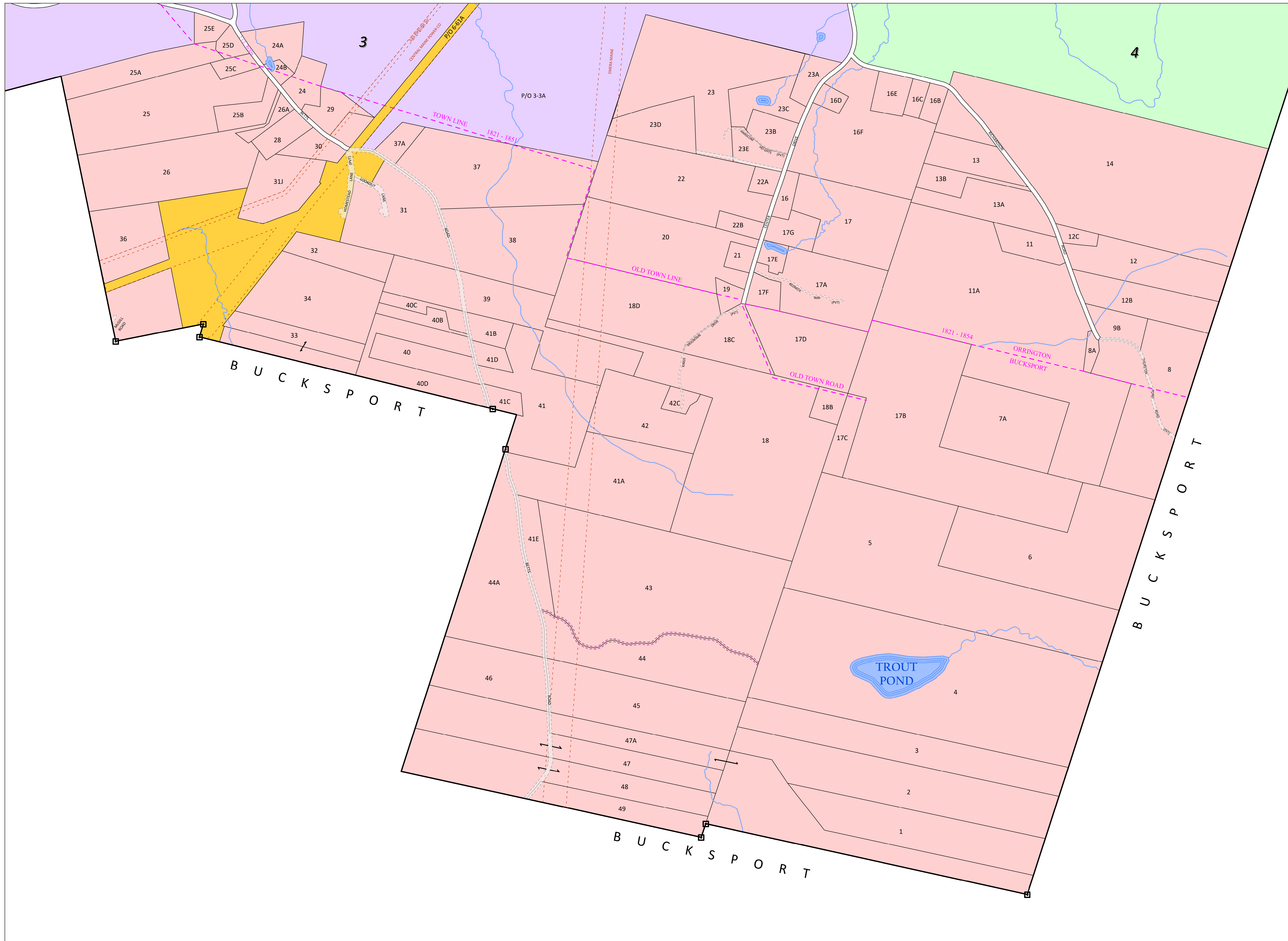
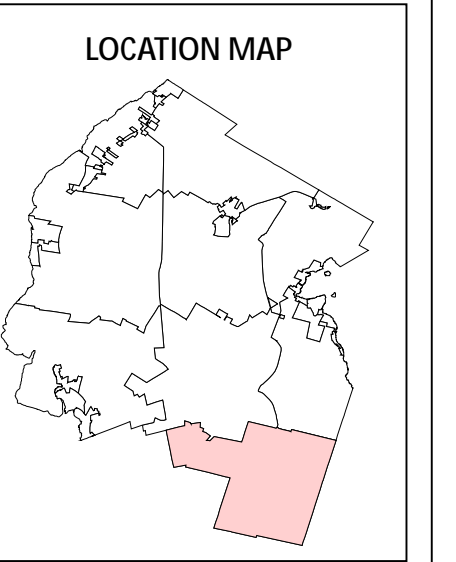
PROJECTION
UTM, ZONE 19 (NAD 83)

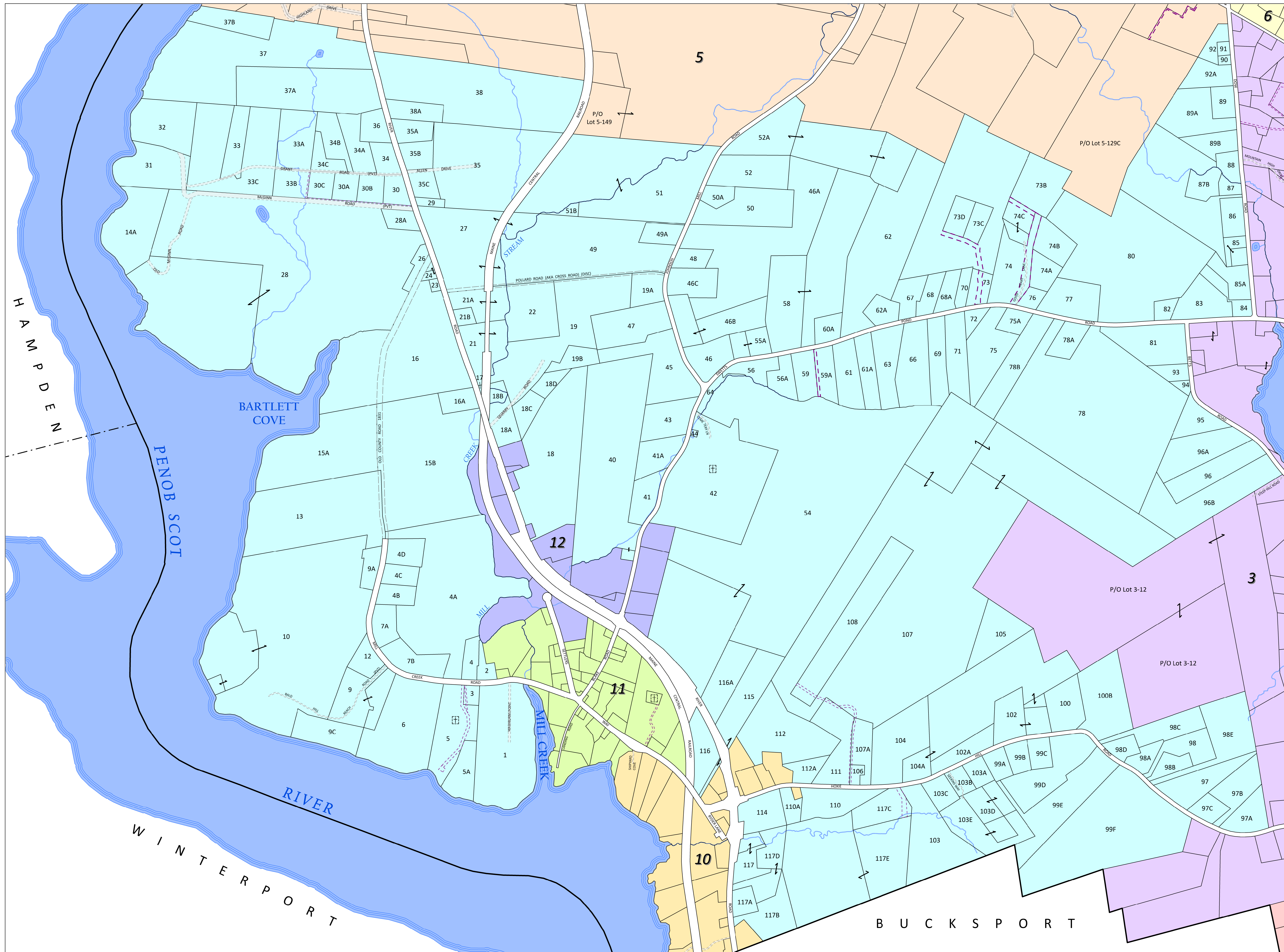
FOR ASSESSMENT PURPOSES ONLY
TAX MAPS ARE NOT LEGAL DOCUMENTS
OR LEGALLY BINDING FOR TITLE OR
ZONING PURPOSES



LEGEND

	TOWN/STATE ROAD
	PRIVATE ROAD (R/W)
	DISCONTINUED ROAD (R/W)
	UTILITY CO. RIGHT OF WAY
	MISC. RIGHT OF WAY
	STREAM
	POND/LAKE / RIVER
1A	Parcel Numbers
2	Adjacent Map Numbers
	Cemetery
	Town Boundary Marker (found)
	Orrington Town Line
	Surrounding Town Lines







PROPERTY MAP

2

TOWN OF ORRINGTON
PENOBSCOT COUNTY
MAINE

APRIL 1, 2022
REVISED BY
DERYTH S. TAGGART
APRIL 1, 2021,
2020, 2019 &
2018;
JULY 1, 2016
REVISED BY
DERYTH S. TAGGART
JULY 1, 2012
PREPARED BY
BRIAN VAN DAM, JR
BASED ON MAPS BY
JAMES W. SEWALL COMPANY
OLD TOWN, MAINE
PROJECTION
UTM, ZONE 19 (NAD 83)

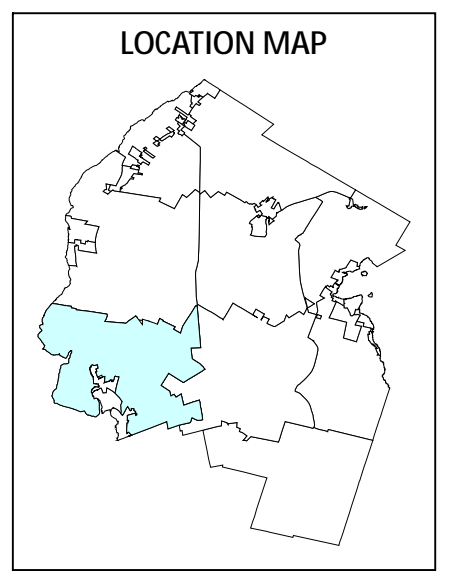
FOR ASSESSMENT PURPOSES ONLY
TAX MAPS ARE NOT LEGAL DOCUMENTS
OR LEGALLY BINDING FOR TITLE OR
ZONING PURPOSES



LEGEND

- TOWN/STATE ROAD
- PRIVATE ROAD (R/W)
- DISCONTINUED ROAD (R/W)
- UTILITY CO. RIGHT OF WAY
- MISC. RIGHT OF WAY
- STREAM
- POND/LAKE/RIVER

- 1A Parcel Numbers
- 2 Adjacent Map Numbers
- Cemetery
- Town Boundary Marker (found)
- Orrington Town Line
- Surrounding Town Lines

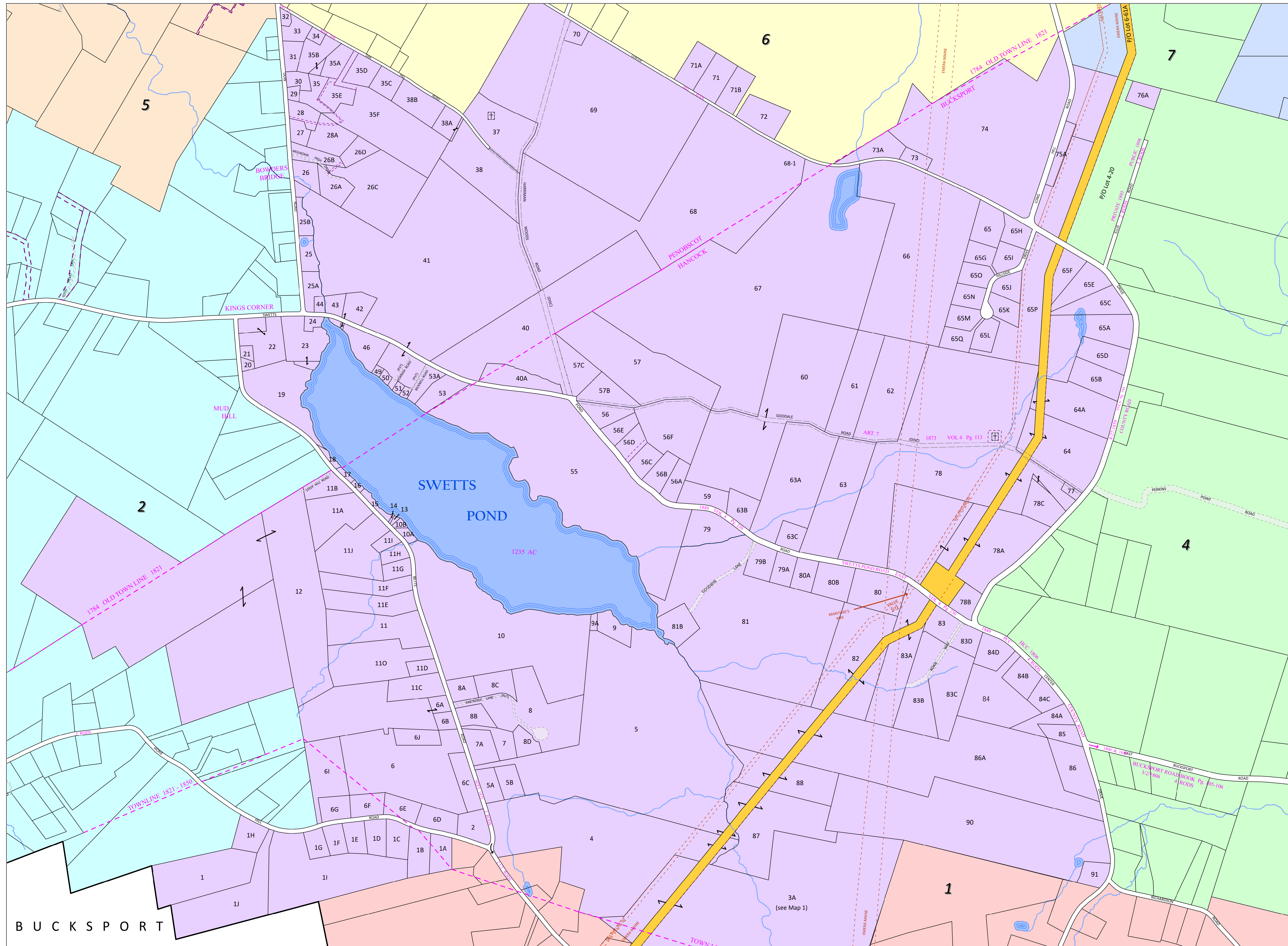


2

HAMPDEN

WINTERPORT

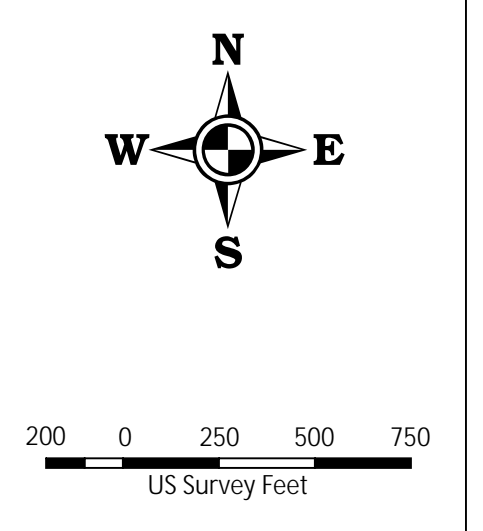
BUCKSPORT



PROPERTY MAP
3
 TOWN OF
 ORRINGTON
 PENOBSCOT COUNTY
 MAINE

APRIL 1, 2022
 REVISED BY
DERYTH S. TAGGART
 APRIL 1, 2021,
 2020, 2019 &
 2018;
 JULY 1, 2016
 REVISED BY
DERYTH S. TAGGART
 JULY 1, 2012
 PREPARED BY
BRIAN VAN DAM, JR
 BASED ON MAPS BY
JAMES W. SEWALL COMPANY
 OLD TOWN, MAINE
 PROJECTION
 UTM, ZONE 19 (NAD 83)

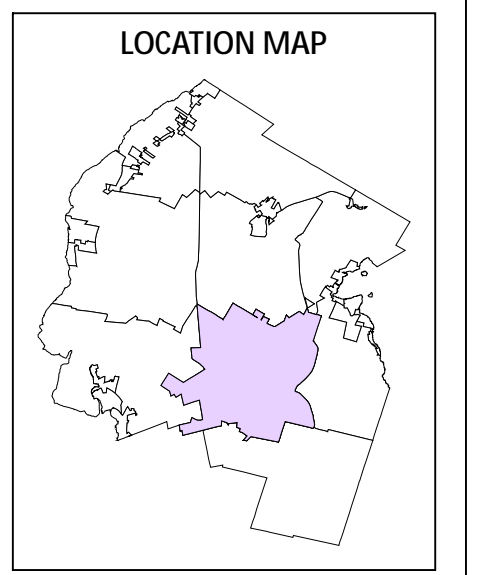
FOR ASSESSMENT PURPOSES ONLY
 TAX MAPS ARE NOT LEGAL DOCUMENTS
 OR LEGALLY BINDING FOR TITLE OR
 ZONING PURPOSES



LEGEND

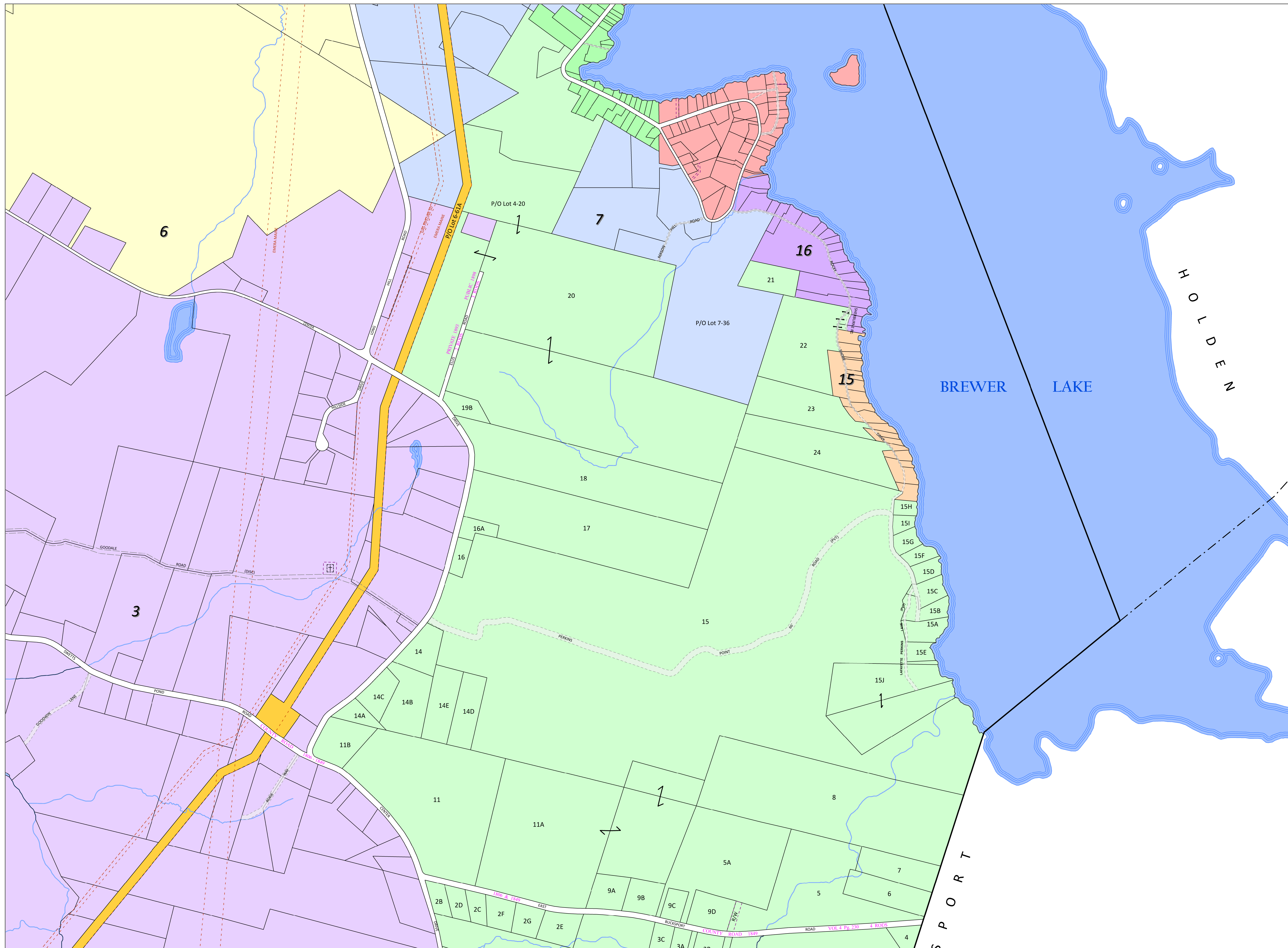
- TOWN/STATE ROAD
- PRIVATE ROAD (R/W)
- DISCONTINUED ROAD (R/W)
- UTILITY CO. RIGHT OF WAY
- MISC. RIGHT OF WAY
- STREAM
- POND/LAKE / RIVER

- 1A Parcel Numbers
- 2 Adjacent Map Numbers
- Cemetery
- Town Boundary Marker (found)
- Orrington Town Line
- Surrounding Town Lines



3

BUCKSPORT



TOWN OF ORRINGTON
PENOBSCOT COUNTY
MAINE

APRIL 1, 2022

REVISED BY
DERYTH S. TAGGART

APRIL 1, 2021,
2020, 2019 &
2018;

JULY 1, 2016
REVISED BY

DERYTH S. TAGGART



JULY 1, 2012
PREPARED BY

BRIAN VAN DAM, JR.
BASED ON MAPS BY

JAMES W. SEWALL COMPANY
OLD TOWN, MAINE

PROJECTION
UTM, ZONE 19 (NAD 83)

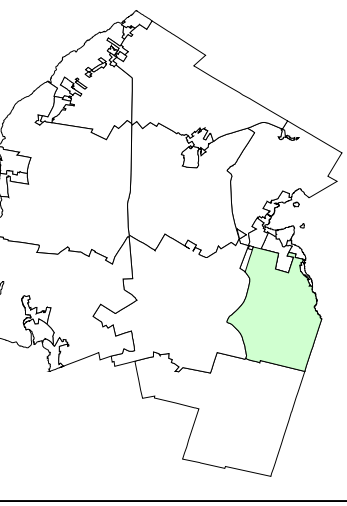
FOR ASSESSMENT PURPOSES ONLY
TAX MAPS ARE NOT LEGAL DOCUMENTS
OR LEGALLY BINDING FOR TITLE OR
ZONING PURPOSES

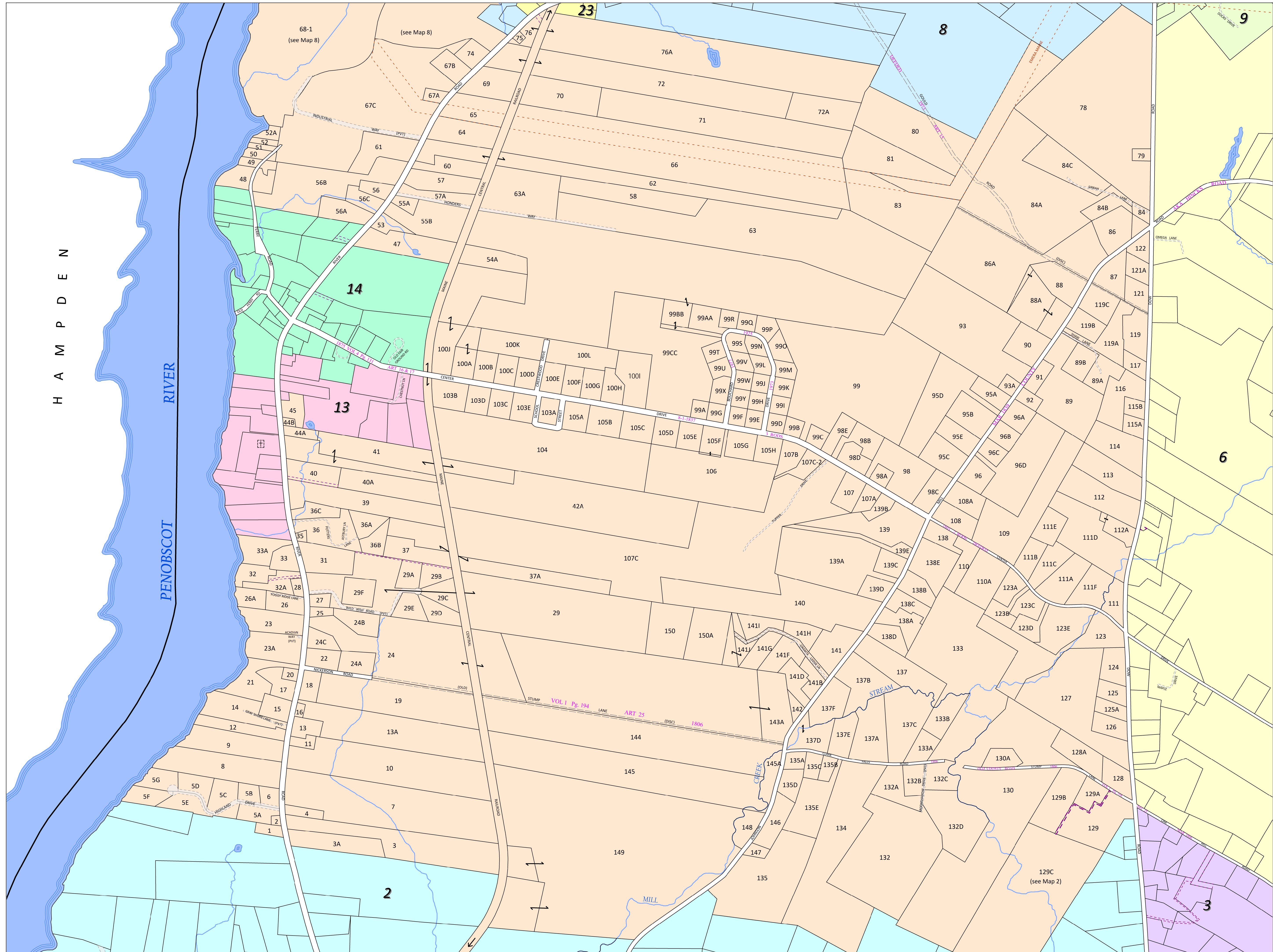


LEGEND

- TOWN/STATE ROAD
- PRIVATE ROAD (R/W)
- DISCONTINUED ROAD (R/W)
- UTILITY CO. RIGHT OF WAY
- MISC. RIGHT OF WAY
- STREAM
- POND / LAKE / RIVER
- 1A Parcel Numbers
- 2 Adjacent Map Numbers
- Cemetery
- Town Boundary Marker (found)
- Orrington Town Line
- Surrounding Town Lines

LOCATION MAP





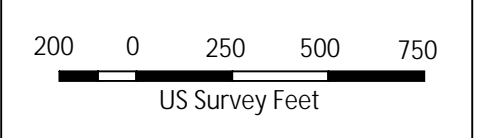
H A M P T O N

PENOBSCOT RIVER

PROPERTY MAP
5
 TOWN OF ORRINGTON
 PENOBSCOT COUNTY
 MAINE

APRIL 1, 2022
 REVISED BY
DERYTH S. TAGGART
 APRIL 1, 2021
 2020, 2019 &
 2018;
 JULY 1, 2016
 REVISED BY
DERYTH S. TAGGART
 JULY 1, 2012
 PREPARED BY
BRIAN VAN DAM, JR
 BASED ON MAPS BY
JAMES W. SEWALL COMPANY
 OLD TOWN, MAINE
 PROJECTION
 UTM, ZONE 19 (NAD 83)

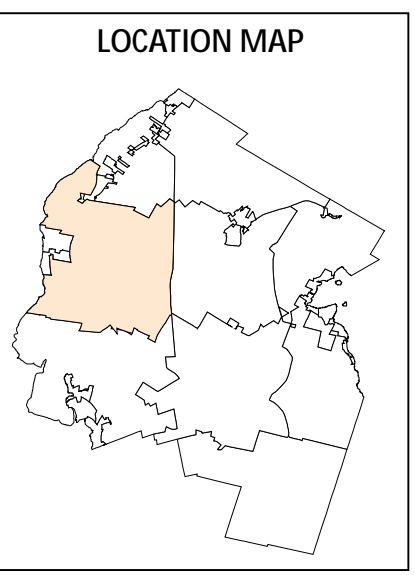
FOR ASSESSMENT PURPOSES ONLY
 TAX MAPS ARE NOT LEGAL DOCUMENTS
 OR LEGALLY BINDING FOR TITLE OR
 ZONING PURPOSES



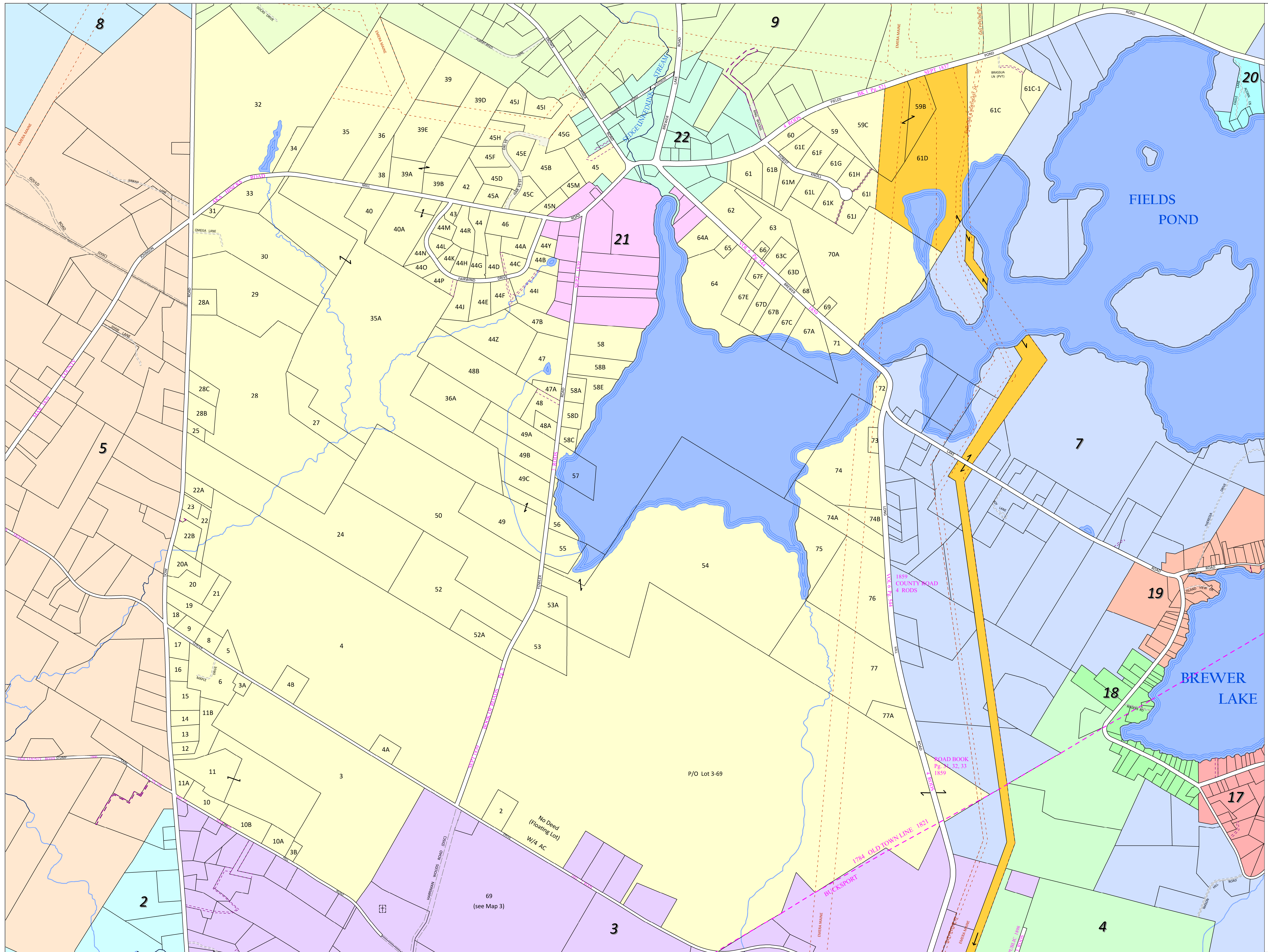
LEGEND

- TOWN/STATE ROAD
- PRIVATE ROAD (R/W)
- DISCONTINUED ROAD (R/W)
- UTILITY CO. RIGHT OF WAY
- MISC. RIGHT OF WAY
- STREAM
- POND / LAKE / RIVER

1A Parcel Numbers
 2 Adjacent Map Numbers
 Cemetery
 Town Boundary Marker (found)
 Orrington Town Line
 Surrounding Town Lines



5

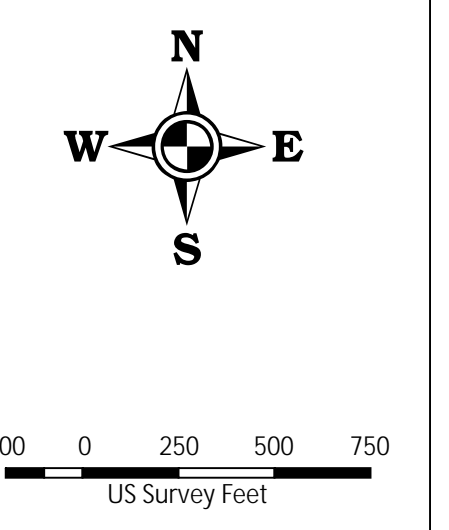


PROPERTY MAP
6
 TOWN OF ORRINGTON
 PENOBSCOT COUNTY MAINE

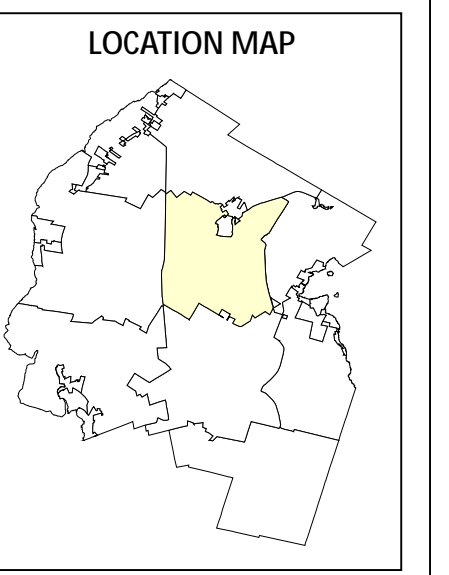
APRIL 1, 2022
 REVISED BY
DERYTH S. TAGGART
 APRIL 1, 2021
 2020, 2019 &
 2018
 JULY 1, 2016
 REVISED BY
DERYTH S. TAGGART
 JULY 1, 2012
 PREPARED BY
BRIAN VAN DAM, JR
 BASED ON MAPS BY
JAMES W. SEWALL COMPANY
 OLD TOWN, MAINE

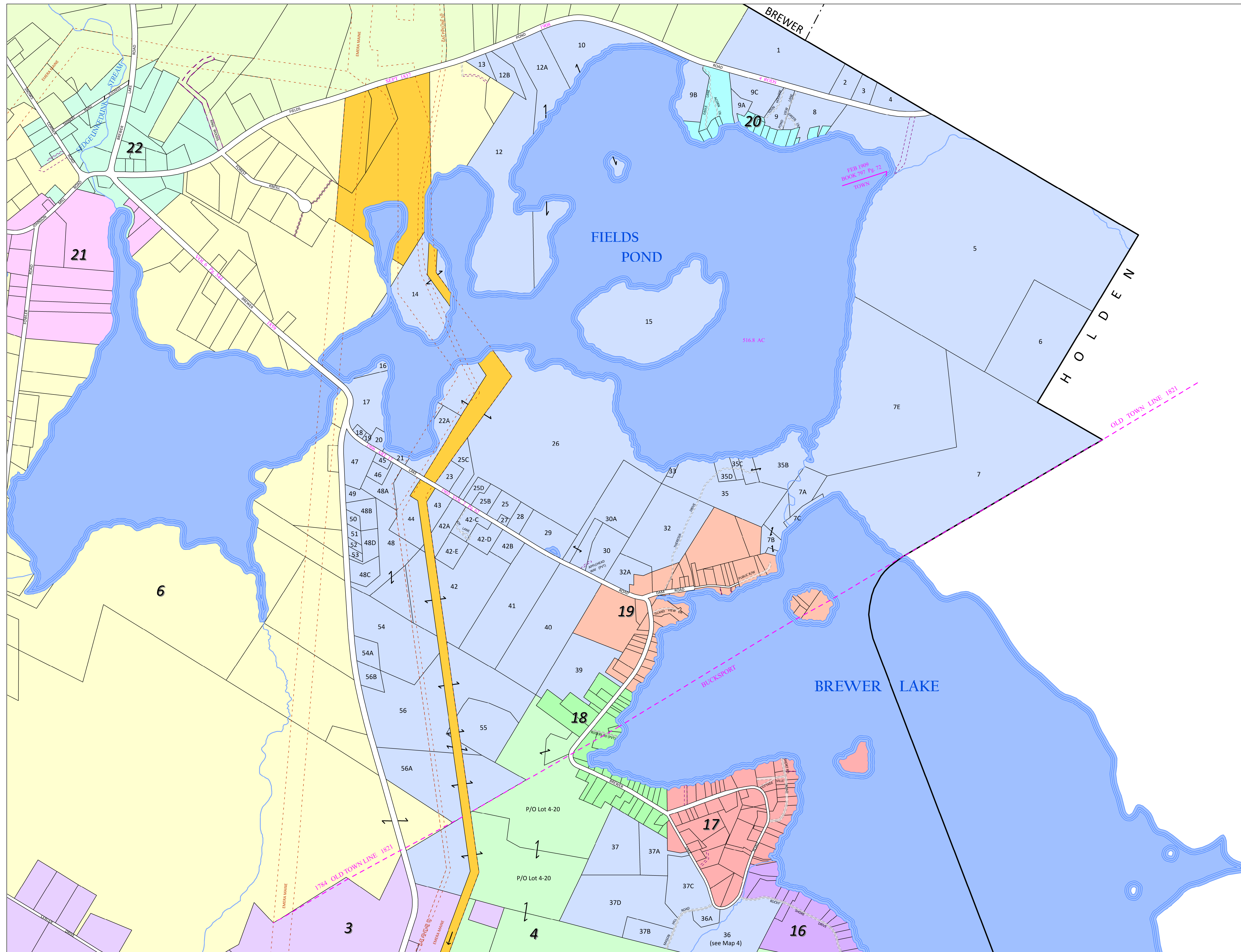
PROJECTION
 UTM, ZONE 19 (NAD 83)

FOR ASSESSMENT PURPOSES ONLY
 TAX MAPS ARE NOT LEGAL DOCUMENTS
 OR LEGALLY BINDING FOR TITLE OR
 ZONING PURPOSES



LEGEND	
	TOWN/STATE ROAD
	PRIVATE ROAD (R/W)
	DISCONTINUED ROAD (R/W)
	UTILITY CO. RIGHT OF WAY
	MISC. RIGHT OF WAY
	STREAM
	POND/LAKE/RIVER
1A	Parcel Numbers
2	Adjacent Map Numbers
	Cemetery
	Town Boundary Marker (found)
	Orrington Town Line
	Surrounding Town Lines





PROPERTY MAP

7

TOWN OF ORRINGTON
PENOBSCOT COUNTY
MAINE

APRIL 1, 2022

REVISED BY
DERYTH S. TAGGART

APRIL 1, 2021
 2020, 2019 &
 2018;
 JULY 1, 2016
 REVISED BY

DERYTH S. TAGGART

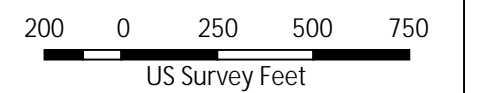

JULY 1, 2012
 PREPARED BY

BRIAN VAN DAM, JR

BASED ON MAPS BY
JAMES W. SEWALL COMPANY
OLD TOWN, MAINE

PROJECTION
 UTM, ZONE 19 (NAD 83)

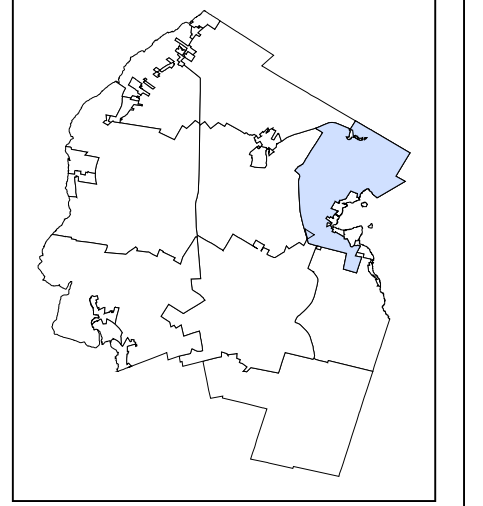
FOR ASSESSMENT PURPOSES ONLY
 TAX MAPS ARE NOT LEGAL DOCUMENTS
 OR LEGALLY BINDING FOR TITLE OR
 ZONING PURPOSES



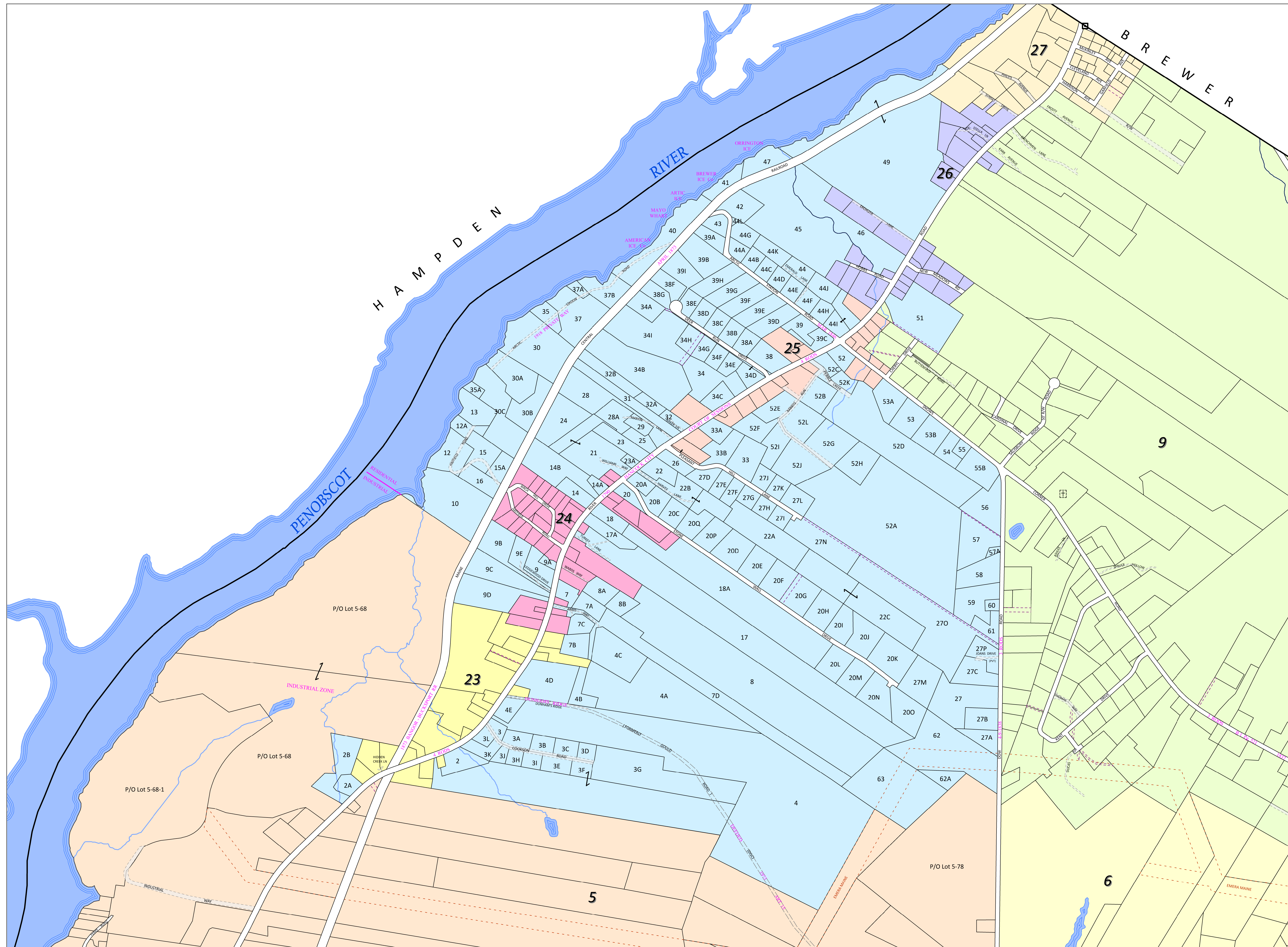
LEGEND

- TOWN/STATE ROAD
- PRIVATE ROAD (R/W)
- DISCONTINUED ROAD (R/W)
- UTILITY CO. RIGHT OF WAY
- MISC. RIGHT OF WAY
- STREAM
- POND/LAKE/RIVER
- 1A Parcel Numbers
- 2 Adjacent Map Numbers
- Cemetery
- Town Boundary Marker (found)
- Orrington Town Line
- Surrounding Town Lines

LOCATION MAP



7



PROPERTY MAP

8

TOWN OF ORRINGTON
PENOBSCOT COUNTY
MAINE

APRIL 1, 2022

REVISED BY
DERYTH S. TAGGART



APRIL 1, 2021
2020, 2019 &
2018;

JULY 1, 2016
REVISED BY
DERYTH S. TAGGART

JULY 1, 2012
PREPARED BY
BRIAN VAN DAM, JR

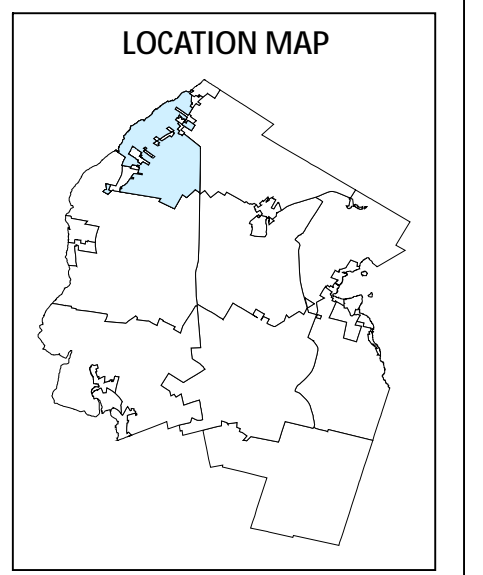
BASED ON MAPS BY
JAMES W. SEWALL COMPANY
OLD TOWN, MAINE

PROJECTION
UTM, ZONE 19 (NAD 83)
FOR ASSESSMENT PURPOSES ONLY
TAX MAPS ARE NOT LEGAL DOCUMENTS
OR LEGALLY BINDING FOR TITLE OR
ZONING PURPOSES

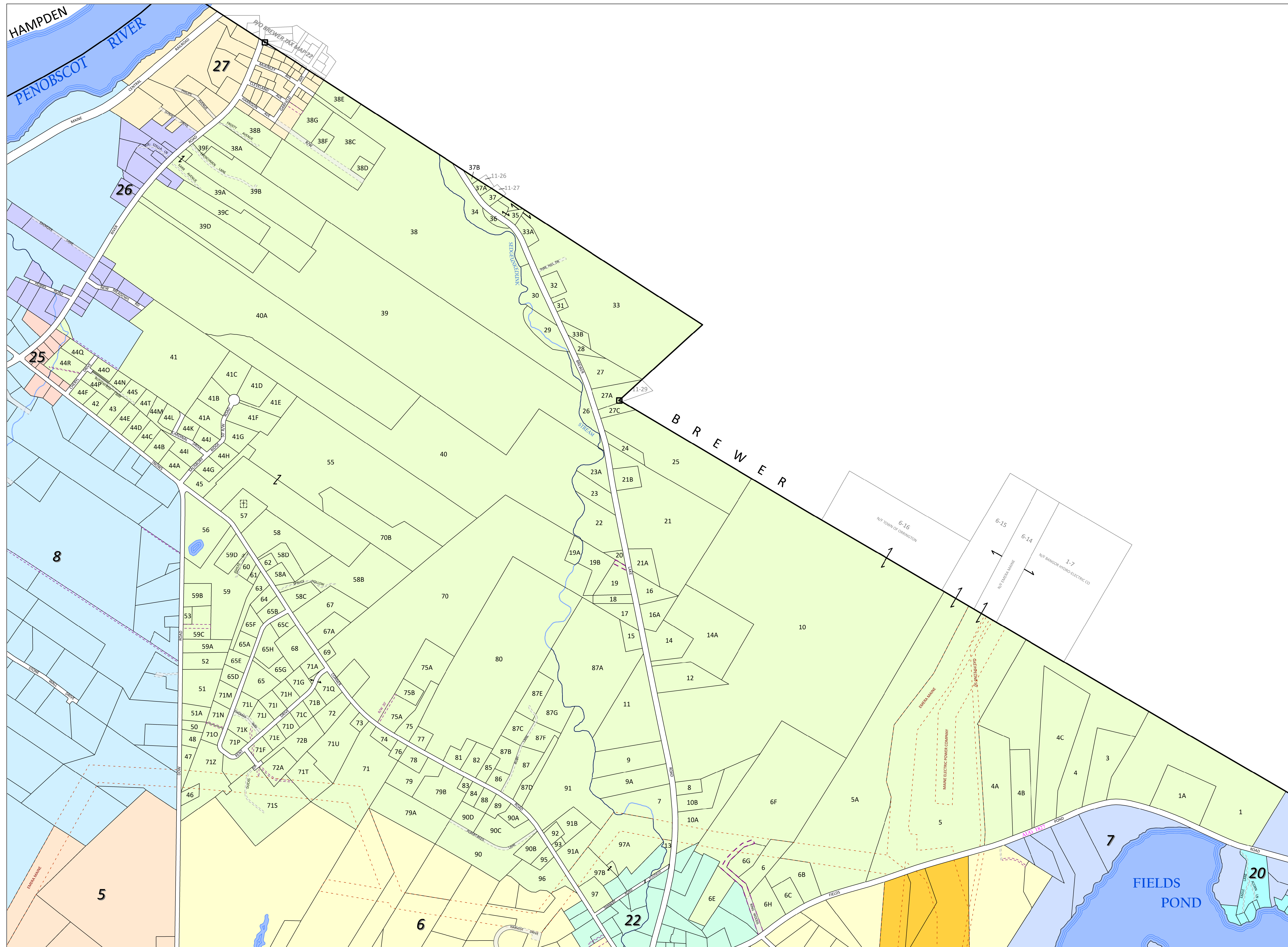


LEGEND

	TOWN/STATE ROAD
	PRIVATE ROAD (R/W)
	DISCONTINUED ROAD (R/W)
	UTILITY CO. RIGHT OF WAY
	MISC. RIGHT OF WAY
	STREAM
	POND/LAKE/RIVER
1A	Parcel Numbers
2	Adjacent Map Numbers
	Cemetery
	Town Boundary Marker (Bound)
	Orrington Town Line
	Surrounding Town Lines



8





PROPERTY MAP

9

TOWN OF ORRINGTON
PENOBSCOT COUNTY
MAINE

APRIL 1, 2022
REVISED BY
DERYTH S. TAGGART
APRIL 1, 2021
2020, 2019 &
2018;
JULY 1, 2016
REVISED BY
DERYTH S. TAGGART
JULY 1, 2012
PREPARED BY
BRIAN VAN DAM, JR
BASED ON MAPS BY
JAMES W. SEWALL COMPANY
OLD TOWN, MAINE
PROJECTION
UTM, ZONE 19 (NAD 83)

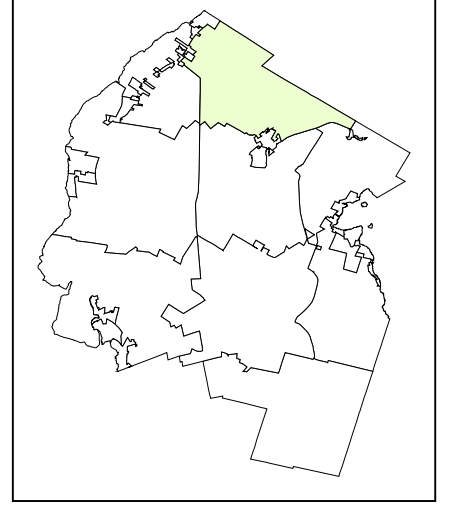
FOR ASSESSMENT PURPOSES ONLY
TAX MAPS ARE NOT LEGAL DOCUMENTS
OR LEGALLY BINDING FOR TITLE OR
ZONING PURPOSES



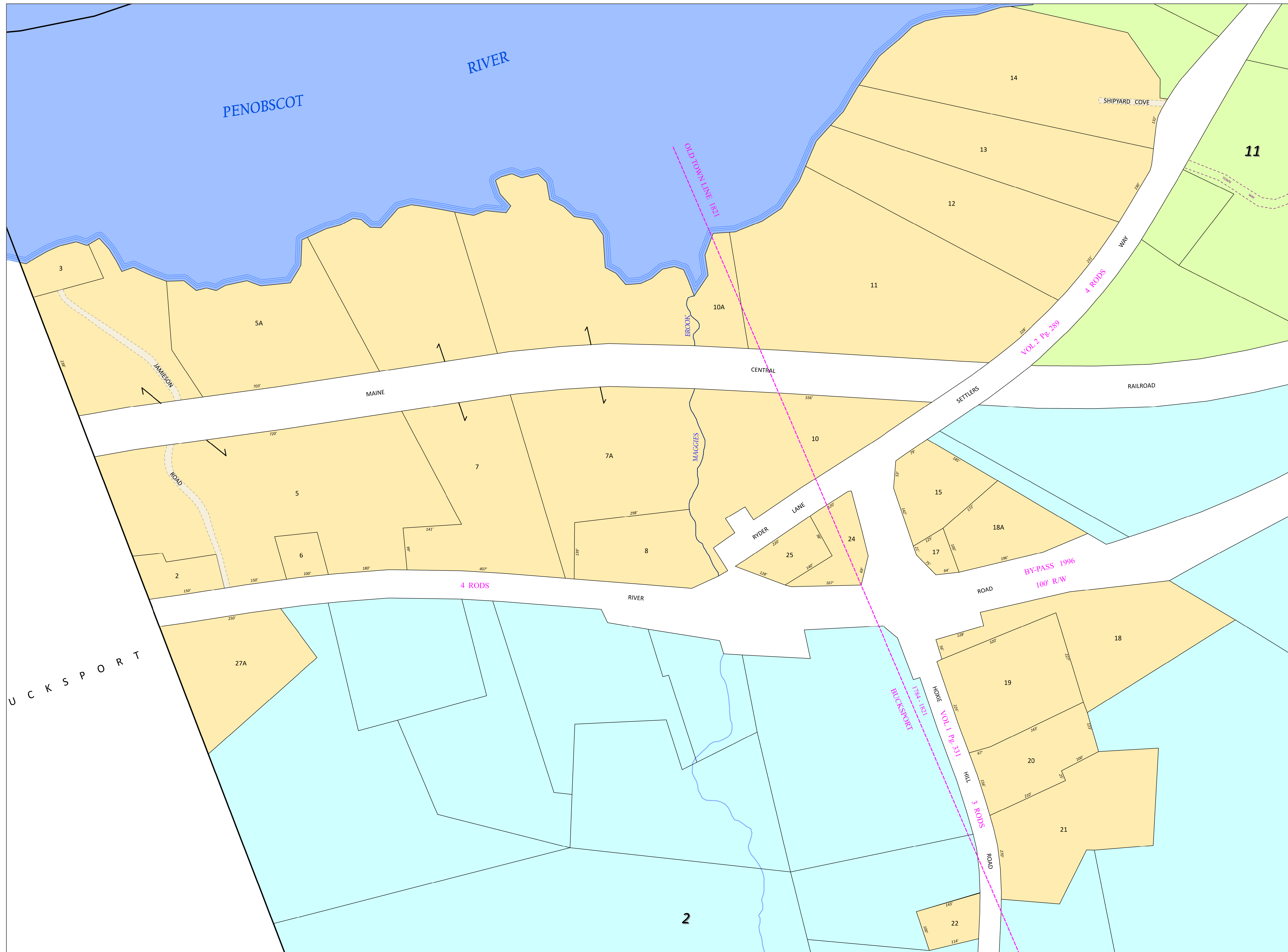
LEGEND

- TOWN/STATE ROAD
- PRIVATE ROAD (R/W)
- DISCONTINUED ROAD (R/W)
- UTILITY CO. RIGHT OF WAY
- MISC. RIGHT OF WAY
- STREAM
- POND/LAKE/RIVER
- 1A Parcel Numbers
- 2 Adjacent Map Numbers
- Cemetery
- Town Boundary Marker
- Orrington Town Line
- Surrounding Town Lines

LOCATION MAP



9





PROPERTY MAP

10

TOWN OF ORRINGTON
PENOBSCOT COUNTY
MAINE

APRIL 1, 2022
REVISED BY
DERYTH S. TAGGART
APRIL 1, 2021,
2020 & 2018;
JULY 1, 2016
REVISED BY
DERYTH S. TAGGART
JULY 1, 2012
PREPARED BY
BRIAN VAN DAM, JR
BASED ON MAPS BY
JAMES W. SEWALL COMPANY
OLD TOWN, MAINE
PROJECTION
LONGITUDE/LATITUDE

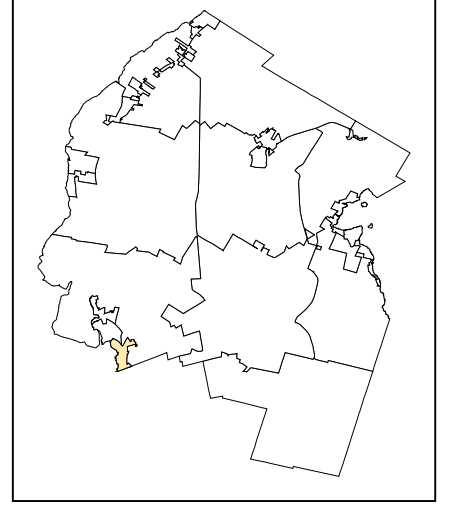
FOR ASSESSMENT PURPOSES ONLY
TAX MAPS ARE NOT LEGAL DOCUMENTS
OR LEGALLY BINDING FOR TITLE OR
ZONING PURPOSES



LEGEND

- TOWN/STATE ROAD
- PRIVATE ROAD (R/W)
- DISCONTINUED ROAD (R/W)
- UTILITY CO. RIGHT OF WAY
- MISC. RIGHT OF WAY
- STREAM
- POND/LAKE/RIVER
- 1A Parcel Numbers
- 2 Adjacent Map Numbers
- Cemetery
- Town Boundary Marker (found)
- Orrington Town Line
- Surrounding Town Lines

LOCATION MAP



BUCKSPORT

PENOBSCOT

RIVER

OLD TOWN LINE 1831

4 RODS

VOL. 2 Pg. 289

4 RODS

BY-PASS 1996
100' R/W

BUCKSPORT

1984-1981

HORN

VOL. 1 Pg. 331

3 RODS

ROAD

2

14

13

12

11

10A

CENTRAL

10

15

18A

17

24

25

8

7A

7

5

6

2

27A

18

19

20

21

22

SHIPYARD COVE

11

RAILROAD

SETTLERS

MAINE

JAMESON

ROAD

BROOK

MAGGIES

RYDER

LANE

RIVER

APRIL 1, 2022

REVISED BY

DERYTH S. TAGGART

APRIL 1, 2021,

2020 & 2018;

JULY 1, 2016

REVISED BY

DERYTH S. TAGGART

JULY 1, 2012

PREPARED BY

BRIAN VAN DAM, JR

BASED ON MAPS BY

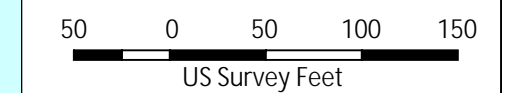

JAMES W. SEWALL COMPANY

OLD TOWN, MAINE

PROJECTION

UTM, ZONE 19 (NAD 83)

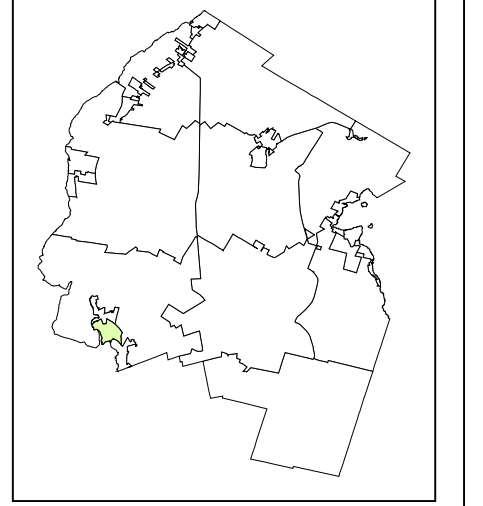
FOR ASSESSMENT PURPOSES ONLY
TAX MAPS ARE NOT LEGAL DOCUMENTS
OR LEGALLY BINDING FOR TITLE OR
ZONING PURPOSES



LEGEND

- TOWN/STATE ROAD
- PRIVATE ROAD (R/W)
- DISCONTINUED ROAD (R/W)
- UTILITY CO. RIGHT OF WAY
- MISC. RIGHT OF WAY
- STREAM
- POND/LAKE/RIVER
- Parcel Numbers
- Adjacent Map Numbers
- Cemetery
- Town Boundary Marker (found)
- Orrington Town Line
- Surrounding Town Lines

LOCATION MAP





12

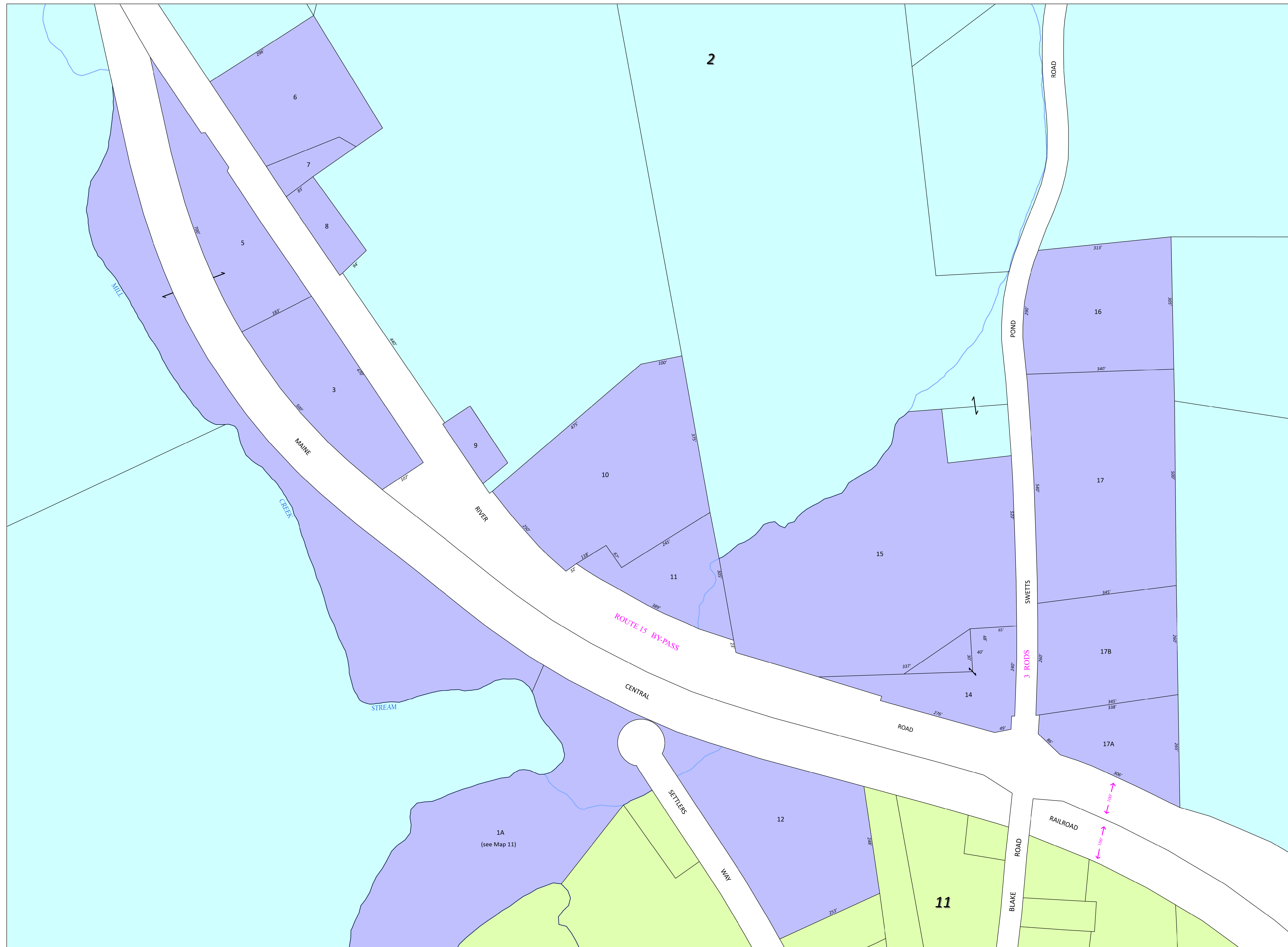
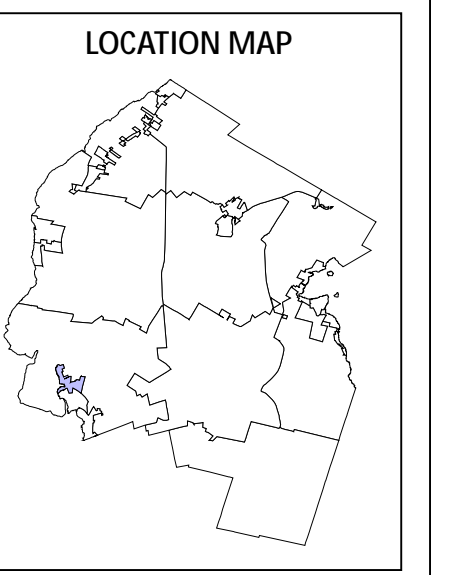
TOWN OF ORRINGTON
PENOBSCOT COUNTY
MAINE

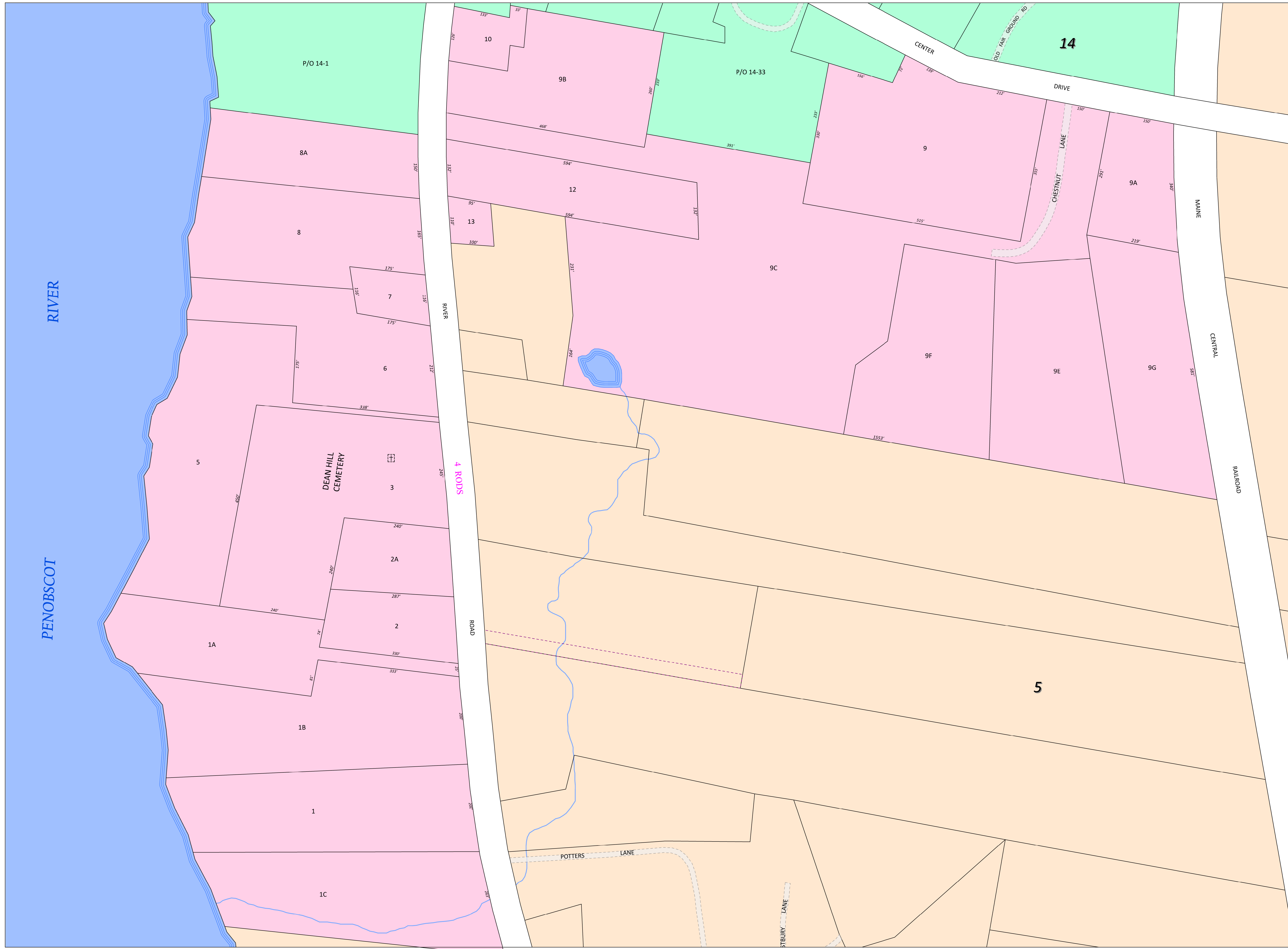
APRIL 1, 2022
REVISED BY
DERYTH S. TAGGART
APRIL 1, 2021,
2020 & 2018;
JULY 1, 2016
REVISED BY
DERYTH S. TAGGART
JULY 1, 2012
PREPARED BY
BRIAN VAN DAM, JR
BASED ON MAPS BY
JAMES W. SEWALL COMPANY
OLD TOWN, MAINE
PROJECTION
LONGITUDE/LATITUDE

FOR ASSESSMENT PURPOSES ONLY
TAX MAPS ARE NOT LEGAL DOCUMENTS
OR LEGALLY BINDING FOR TITLE OR
ZONING PURPOSES



LEGEND	
	TOWN/STATE ROAD
	PRIVATE ROAD (R/W)
	DISCONTINUED ROAD (R/W)
	UTILITY CO. RIGHT OF WAY
	MISC. RIGHT OF WAY
	STREAM
	POND/LAKE/RIVER
1A	Parcel Numbers
2	Adjacent Map Numbers
	Cemetery
	Town Boundary Marker (found)
	Orrington Town Line
	Surrounding Town Lines

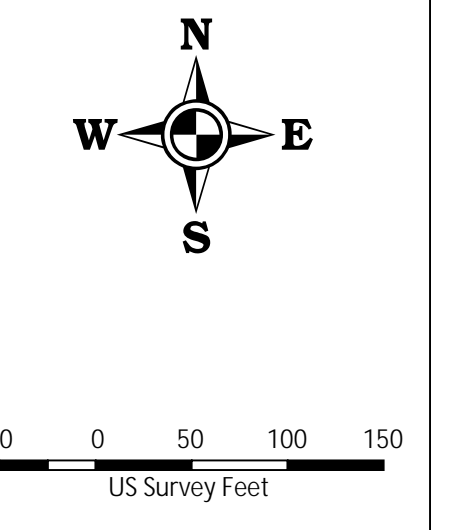




PROPERTY MAP
13
 TOWN OF ORRINGTON
 PENOBSCOT COUNTY MAINE

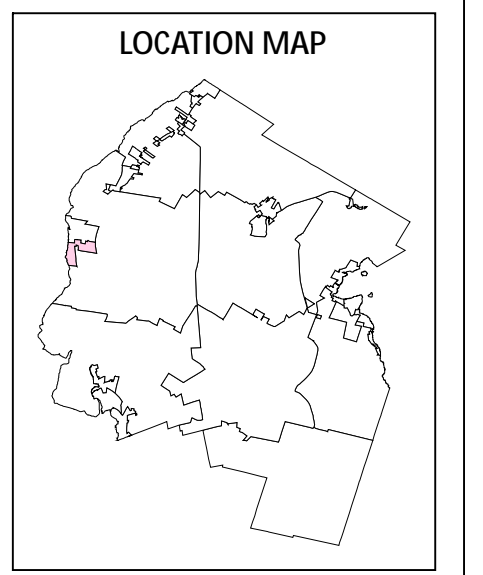
APRIL 1, 2022
 REVISED BY
DERYTH S. TAGGART
 APRIL 1, 2021,
 2020 & 2018;
 JULY 1, 2016
 REVISED BY
DERYTH S. TAGGART
 JULY 1, 2012
 PREPARED BY
BRIAN VAN DAM, JR
 BASED ON MAPS BY
JAMES W. SEWALL COMPANY
 OLD TOWN, MAINE
 PROJECTION
 UTM, ZONE 19 (NAD 83)

FOR ASSESSMENT PURPOSES ONLY
 TAX MAPS ARE NOT LEGAL DOCUMENTS
 OR LEGALLY BINDING FOR TITLE OR
 ZONING PURPOSES



LEGEND

	TOWN/STATE ROAD
	PRIVATE ROAD (R/W)
	DISCONTINUED ROAD (R/W)
	UTILITY CO. RIGHT OF WAY
	MISC. RIGHT OF WAY
	STREAM
	POND/LAKE/RIVER
1A	Parcel Numbers
2	Adjacent Map Numbers
	Cemetery
	Town Boundary Marker (found)
	Orrington Town Line
	Surrounding Town Lines



APRIL 1, 2022

REVISED BY
DERYTH S. TAGGART

APRIL 1, 2021,
2020, 2019 &
2018;

JULY 1, 2016

REVISED BY
DERYTH S. TAGGART

JULY 1, 2012

PREPARED BY

BRIAN VAN DAM, JR

BASED ON MAPS BY

JAMES W. SEWALL COMPANY



OLD TOWN, MAINE

PROJECTION

UTM, ZONE 19 (NAD 83)

FOR ASSESSMENT PURPOSES ONLY

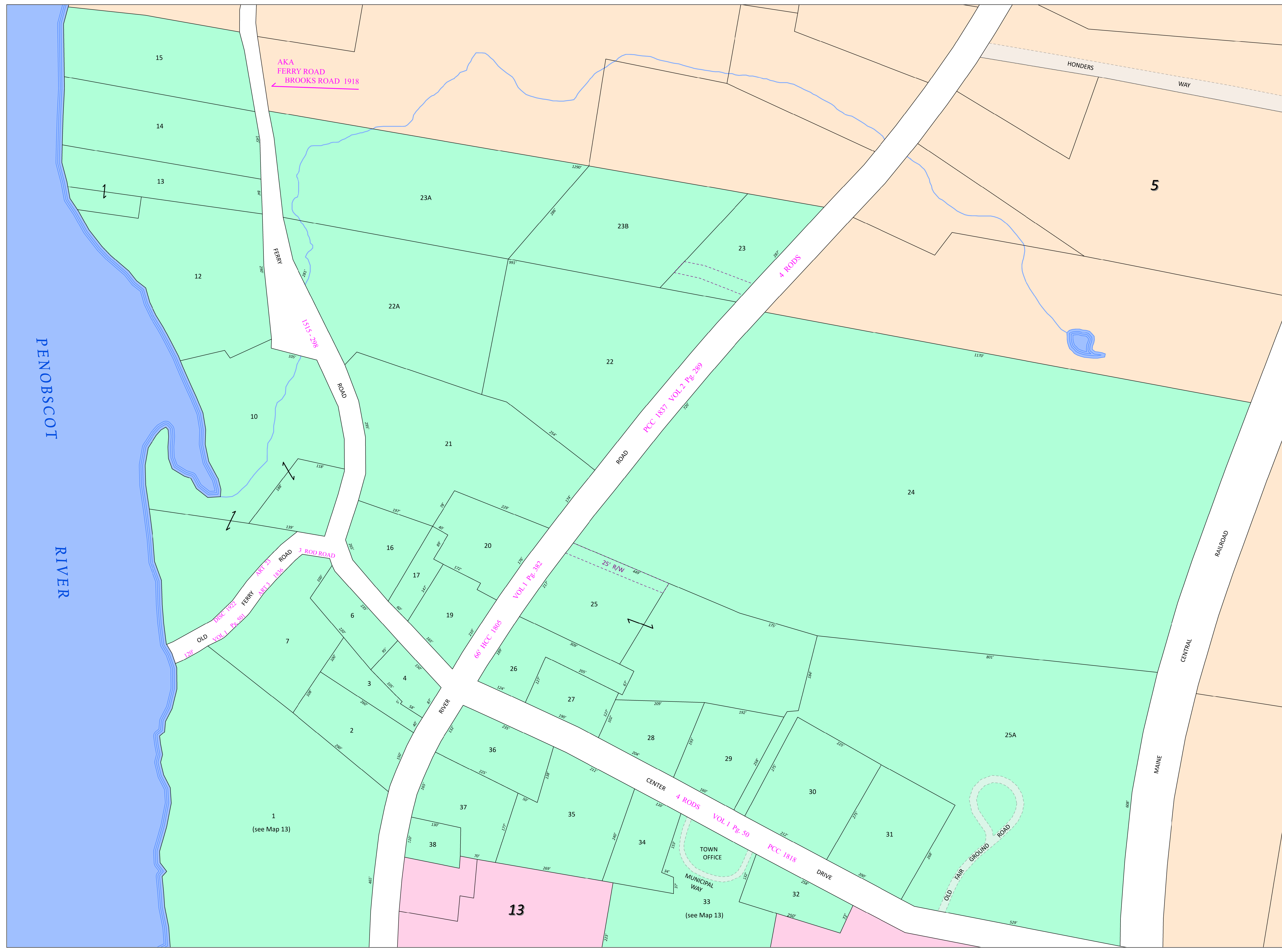
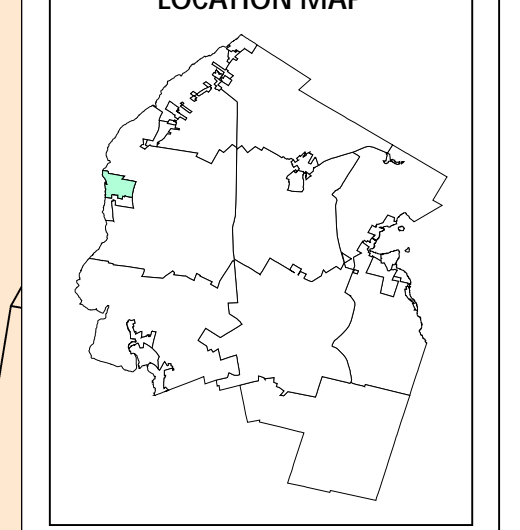
TAX MAPS ARE NOT LEGAL DOCUMENTS
OR LEGALLY BINDING FOR TITLE OR
ZONING PURPOSES

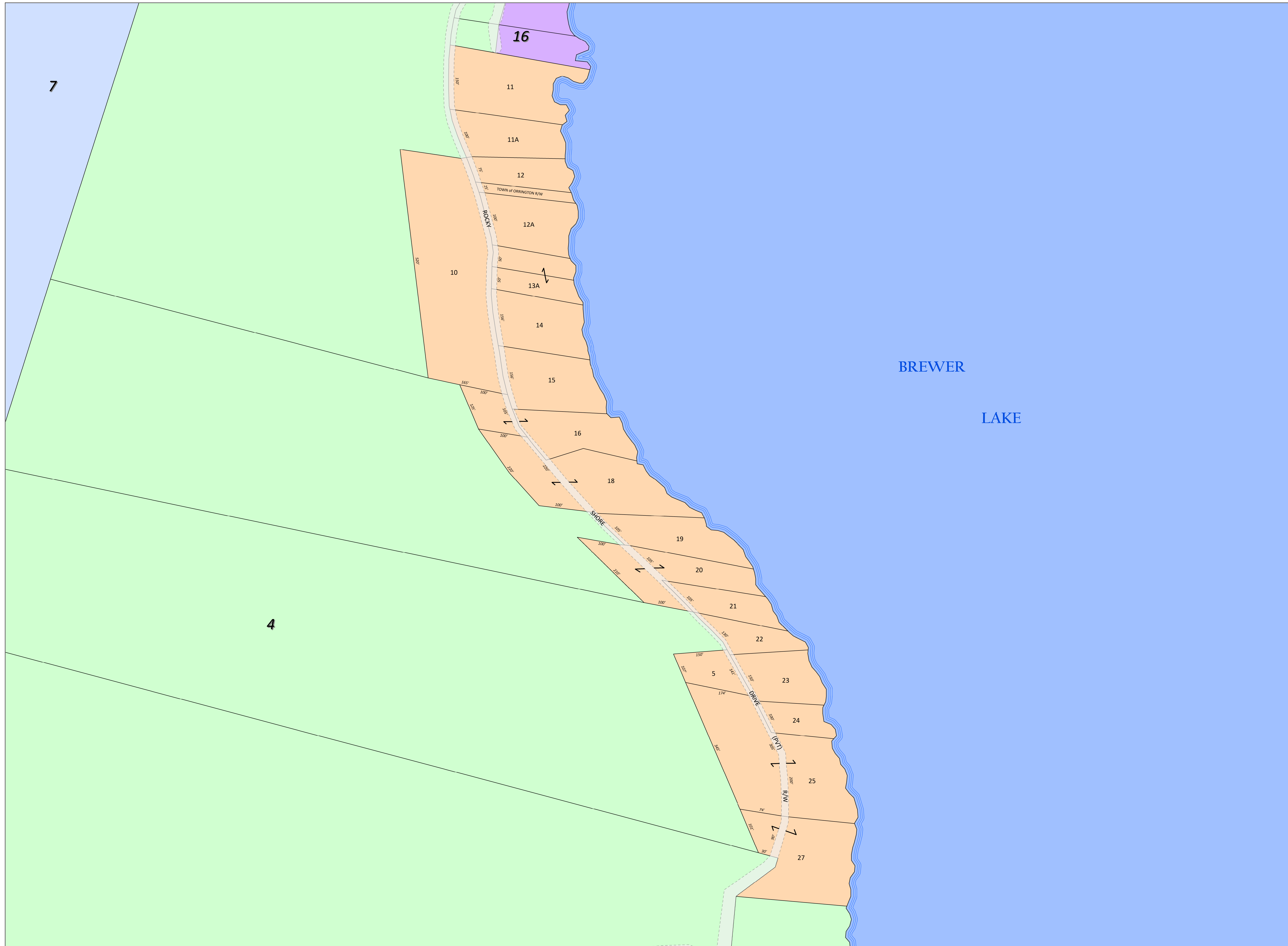


LEGEND

- TOWN/STATE ROAD
 - PRIVATE ROAD (R/W)
 - DISCONTINUED ROAD (R/W)
 - UTILITY CO. RIGHT OF WAY
 - MISC. RIGHT OF WAY
 - STREAM
 - POND/LAKE/RIVER
-
- 1A Parcel Numbers
 - 2 Adjacent Map Numbers
 - Cemetery
 - Town Boundary Marker (found)
 - Orrington Town Line
 - Surrounding Town Lines

LOCATION MAP






PROPERTY MAP

15

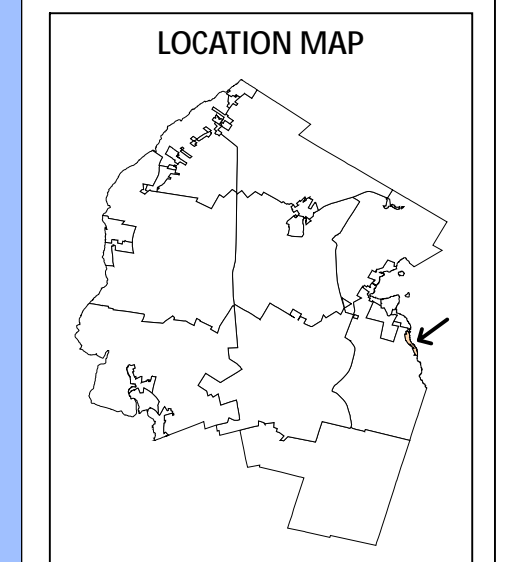
TOWN OF ORRINGTON
PENOBSCOT COUNTY
MAINE

APRIL 1, 2022
REVISED BY
DERYTH S. TAGGART
APRIL 1, 2021,
2020 & 2018;
JULY 1, 2016
REVISED BY
DERYTH S. TAGGART
JULY 1, 2012
PREPARED BY
BRIAN VAN DAM, JR
BASED ON MAPS BY
JAMES W. SEWALL COMPANY
OLD TOWN, MAINE
PROJECTION
UTM, ZONE 19 (NAD 83)

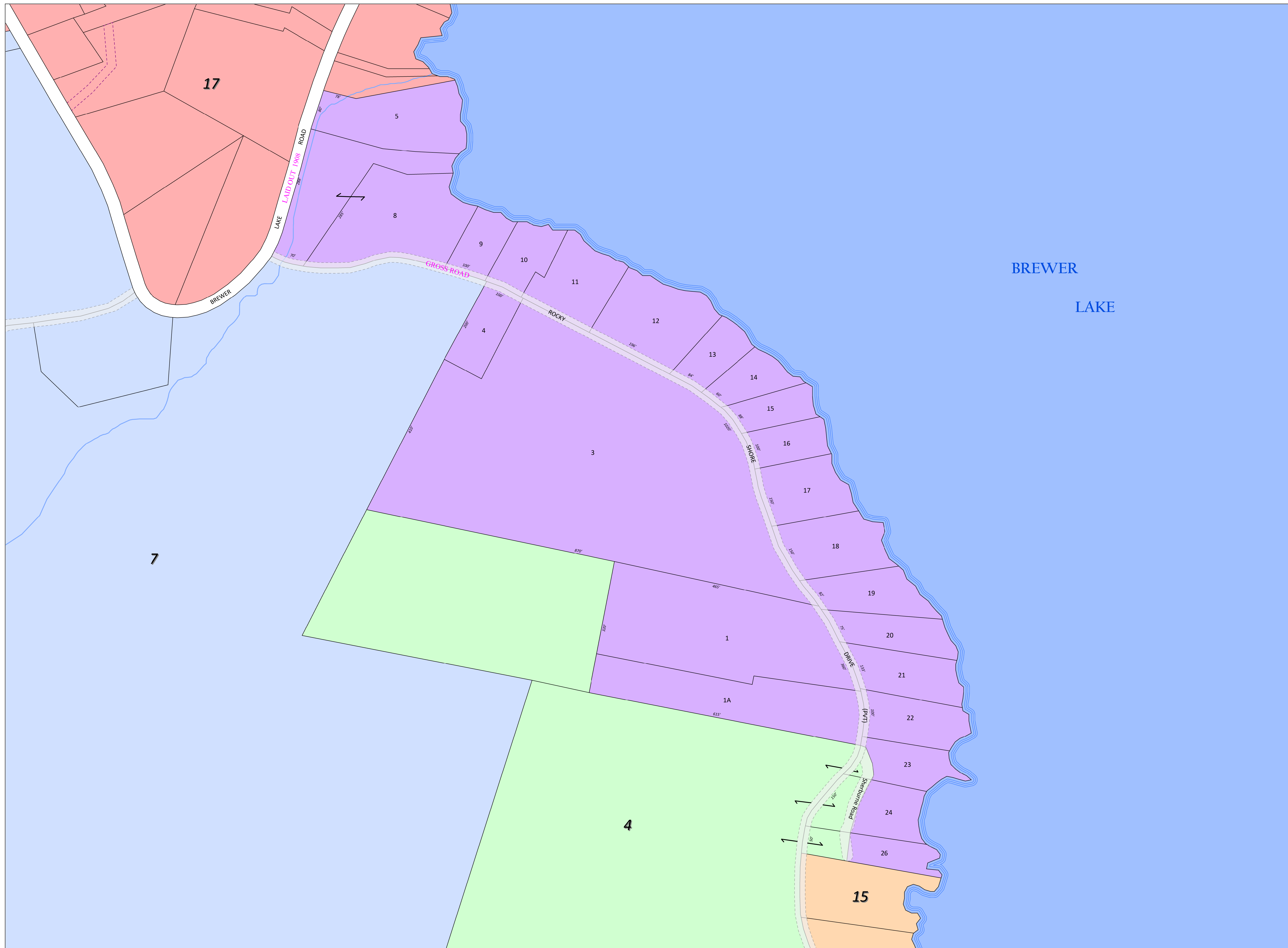
FOR ASSESSMENT PURPOSES ONLY
TAX MAPS ARE NOT LEGAL DOCUMENTS
OR LEGALLY BINDING FOR TITLE OR
ZONING PURPOSES



LEGEND	
	TOWN/STATE ROAD
	PRIVATE ROAD (R/W)
	DISCONTINUED ROAD (R/W)
	UTILITY CO. RIGHT OF WAY
	MISC. RIGHT OF WAY
	STREAM
	POND/LAKE/RIVER
1A	Parcel Numbers
2	Adjacent Map Numbers
	Cemetery
	Town Boundary Marker (found)
	Orrington Town Line
	Surrounding Town Lines



15



PROPERTY MAP

16

TOWN OF
ORRINGTON
PENOBSCOT COUNTY
MAINE

APRIL 1, 2022

REVISED BY

DERYTH S. TAGGART

APRIL 1, 2021,

2020 & 2018;

JULY 1, 2016

REVISED BY

DERYTH S. TAGGART

JULY 1, 2012

PREPARED BY

BRIAN VAN DAM, JR

BASED ON MAPS BY



JAMES W. SEWALL COMPANY

OLD TOWN, MAINE

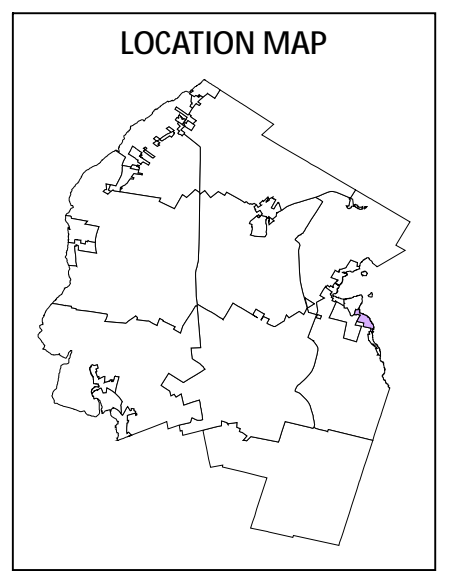
PROJECTION

UTM, ZONE 19 (NAD 83)

FOR ASSESSMENT PURPOSES ONLY
TAX MAPS ARE NOT LEGAL DOCUMENTS
OR LEGALLY BINDING FOR TITLE OR
ZONING PURPOSES



LEGEND	
	TOWN/STATE ROAD
	PRIVATE ROAD (R/W)
	DISCONTINUED ROAD (R/W)
	UTILITY CO. RIGHT OF WAY
	MISC. RIGHT OF WAY
	STREAM
	POND/LAKE/RIVER
1A	Parcel Numbers
2	Adjacent Map Numbers
	Cemetery
	Town Boundary Marker (found)
	Orrington Town Line
	Surrounding Town Lines



16

APRIL 1, 2022

REVISED BY
DERYTH S. TAGGART

APRIL 1, 2021,
2020 & 2018;

JULY 1, 2016

REVISED BY
DERYTH S. TAGGART

JULY 1, 2012

PREPARED BY
BRIAN VAN DAM, JR

BASED ON MAPS BY
JAMES W. SEWALL COMPANY

OLD TOWN, MAINE


PROJECTION
UTM, ZONE 19 (NAD 83)

FOR ASSESSMENT PURPOSES ONLY

TAX MAPS ARE NOT LEGAL DOCUMENTS

OR LEGALLY BINDING FOR TITLE OR

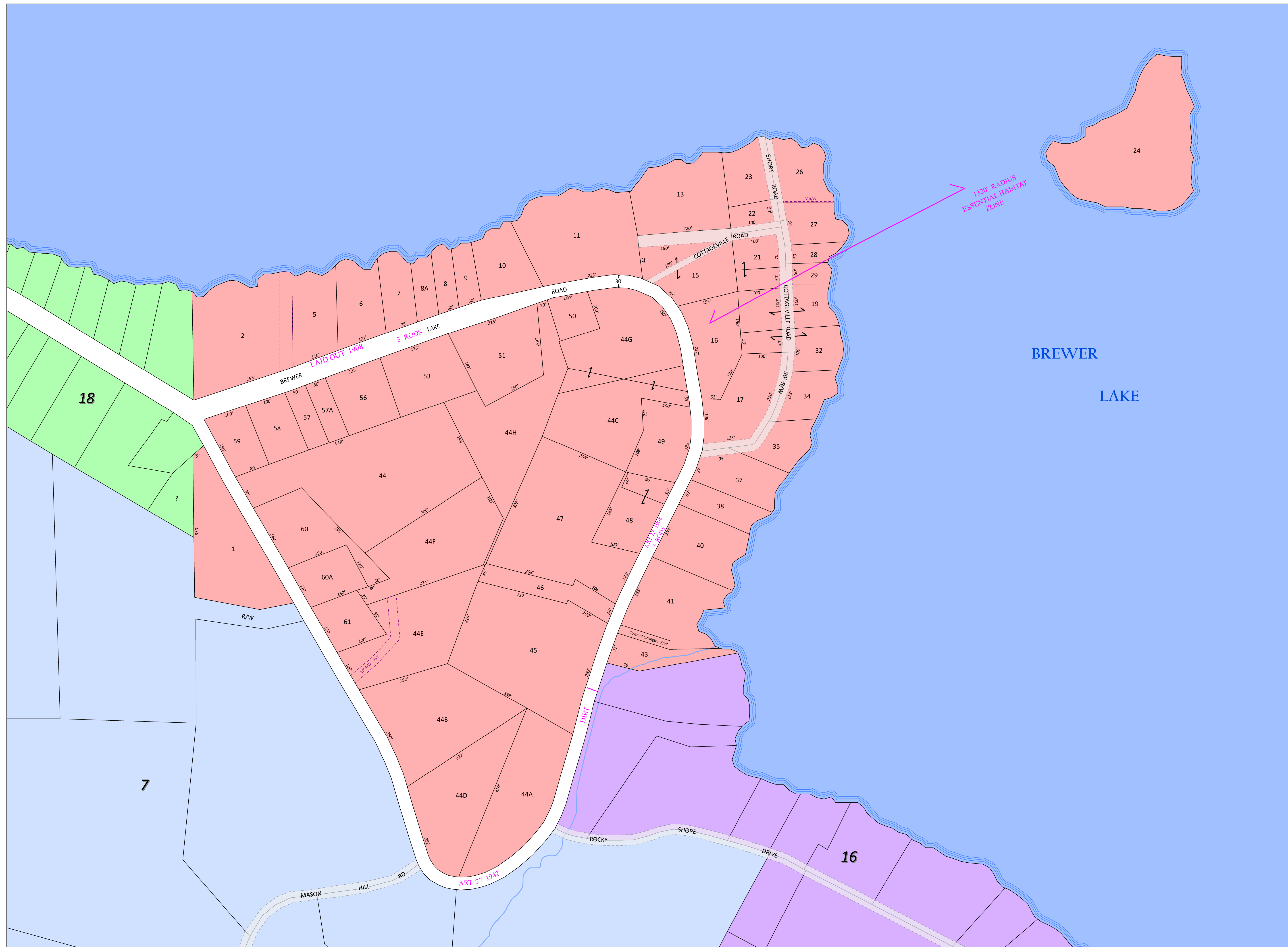
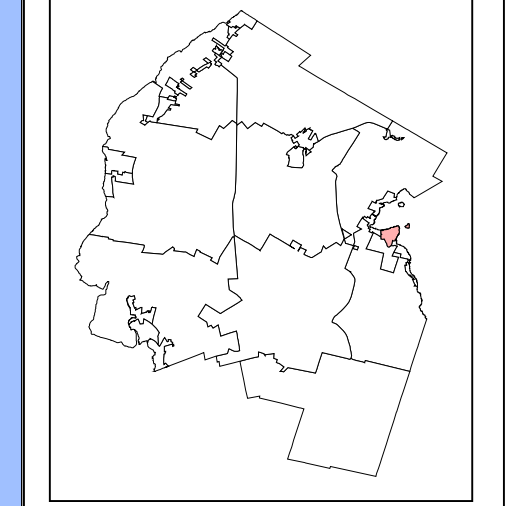
ZONING PURPOSES



LEGEND

- TOWN/STATE ROAD
- PRIVATE ROAD (R/W)
- DISCONTINUED ROAD (R/W)
- UTILITY CO. RIGHT OF WAY
- MISC. RIGHT OF WAY
- STREAM
- POND / LAKE / RIVER
- 1A Parcel Numbers
- 2 Adjacent Map Numbers
- Cemetery
- Town Boundary Marker (found)
- Orrington Town Line
- Surrounding Town Lines

LOCATION MAP




18

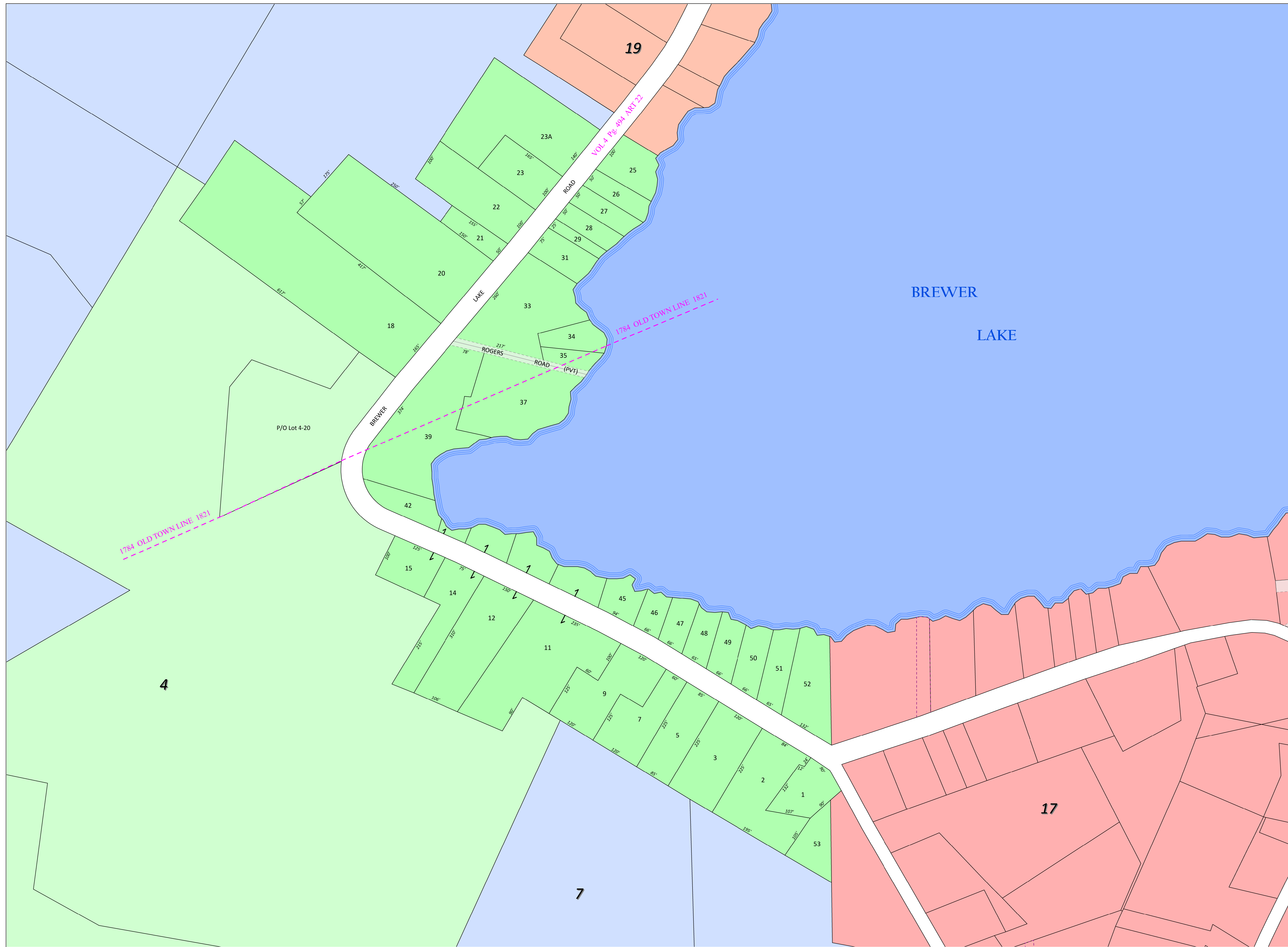
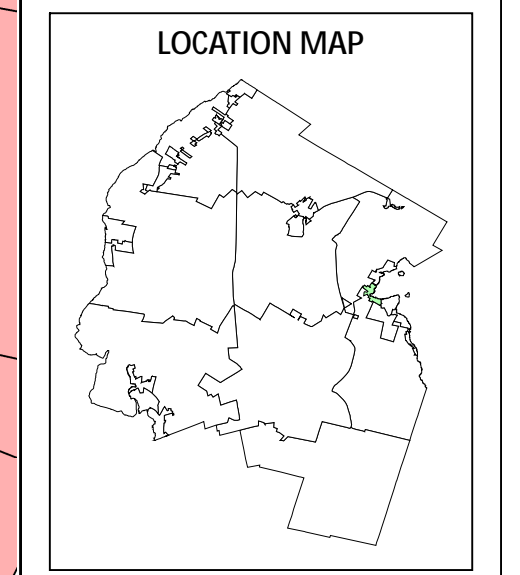
TOWN OF ORRINGTON
PENOBSCOT COUNTY
MAINE

APRIL 1, 2022
REVISED BY
DERYTH S. TAGGART
APRIL 1, 2021,
2020, 2019 &
2018;
JULY 1, 2016
REVISED BY
DERYTH S. TAGGART
JULY 1, 2012
PREPARED BY
BRIAN VAN DAM, JR
BASED ON MAPS BY
JAMES W. SEWALL COMPANY
OLD TOWN, MAINE
PROJECTION
UTM, ZONE 19 (NAD 83)

FOR ASSESSMENT PURPOSES ONLY
TAX MAPS ARE NOT LEGAL DOCUMENTS
OR LEGALLY BINDING FOR TITLE OR
ZONING PURPOSES



LEGEND	
	TOWN/STATE ROAD
	PRIVATE ROAD (R/W)
	DISCONTINUED ROAD (R/W)
	UTILITY CO. RIGHT OF WAY
	MISC. RIGHT OF WAY
	STREAM
	POND/LAKE/RIVER
1A	Parcel Numbers
2	Adjacent Map Numbers
	Cemetery
	Town Boundary Marker (found)
	Orrington Town Line
	Surrounding Town Lines



19

TOWN OF
ORRINGTON
PENOBSCOT COUNTY
MAINE

APRIL 1, 2022

REVISED BY

DERYTH S. TAGGART

APRIL 1, 2021,
2020, 2019 &
2018;

JULY 1, 2016

REVISED BY

DERYTH S. TAGGART

JULY 1, 2012

PREPARED BY

BRIAN VAN DAM, JR

BASED ON MAPS BY

JAMES W. SEWALL COMPANY



OLD TOWN, MAINE

PROJECTION

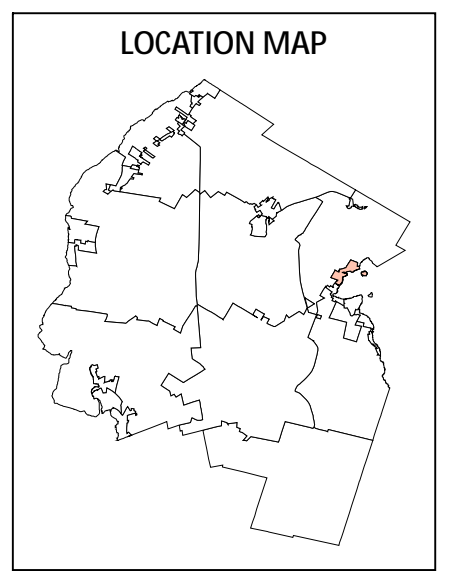
UTM, ZONE 19 (NAD 83)

FOR ASSESSMENT PURPOSES ONLY

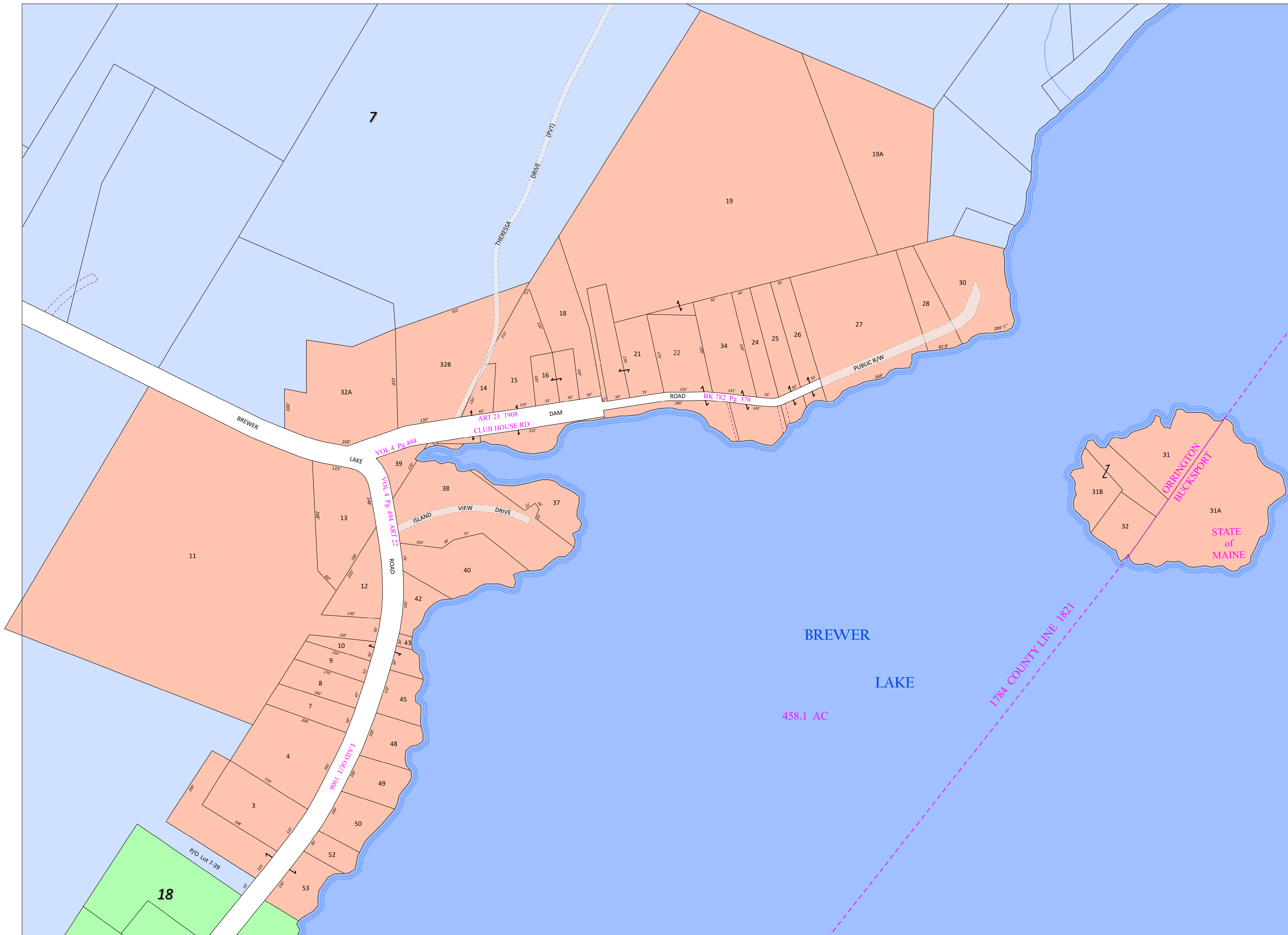
TAX MAPS ARE NOT LEGAL DOCUMENTS
OR LEGALLY BINDING FOR TITLE OR
ZONING PURPOSES



LEGEND	
	TOWN/STATE ROAD
	PRIVATE ROAD (R/W)
	DISCONTINUED ROAD (R/W)
	UTILITY CO. RIGHT OF WAY
	MISC. RIGHT OF WAY
	STREAM
	POND/LAKE/RIVER
1A	Parcel Numbers
2	Adjacent Map Numbers
	Cemetery
	Town Boundary Marker (found)
	Orrington Town Line
	Surrounding Town Lines



19



APRIL 1, 2022

REVISED BY

DERYTH S. TAGGART

APRIL 1, 2021,

2020 & 2018;

JULY 1, 2016

REVISED BY

DERYTH S. TAGGART

JULY 1, 2012

PREPARED BY

BRIAN VAN DAM, JR

BASED ON MAPS BY


JAMES W. SEWALL COMPANY

OLD TOWN, MAINE

PROJECTION

UTM, ZONE 19 (NAD 83)

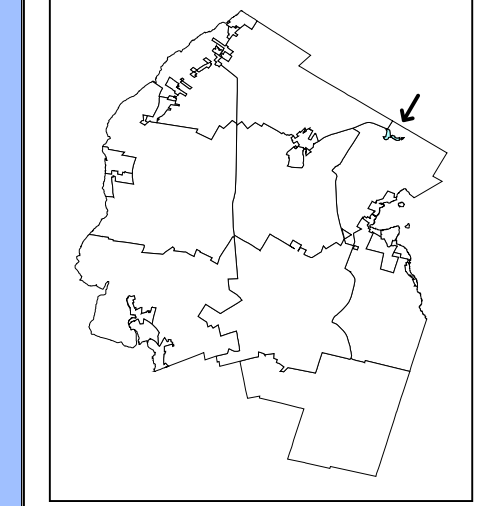
FOR ASSESSMENT PURPOSES ONLY
TAX MAPS ARE NOT LEGAL DOCUMENTS
OR LEGALLY BINDING FOR TITLE OR
ZONING PURPOSES

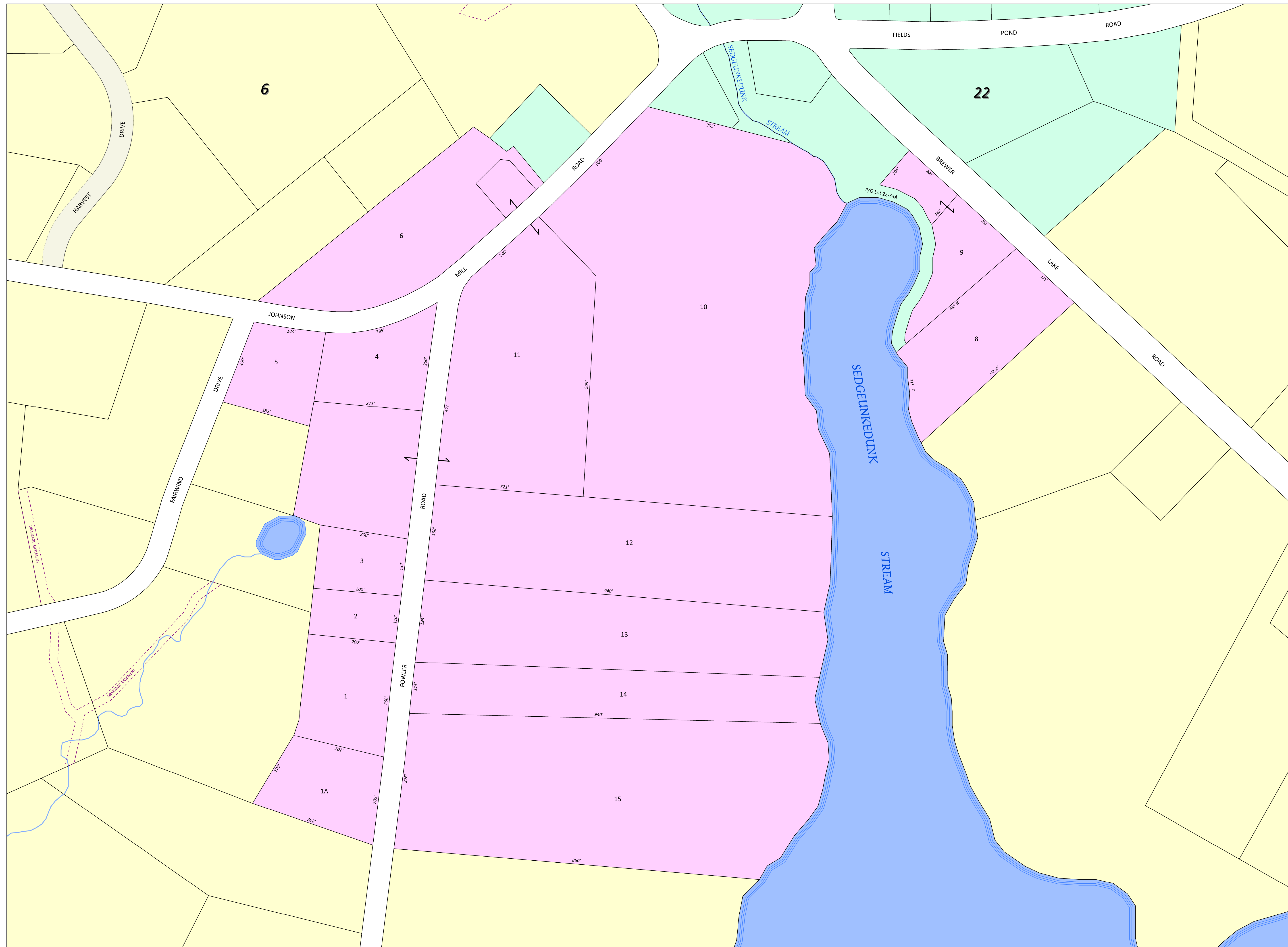


LEGEND

- TOWN/STATE ROAD
- PRIVATE ROAD (R/W)
- DISCONTINUED ROAD (R/W)
- UTILITY CO. RIGHT OF WAY
- MISC. RIGHT OF WAY
- STREAM
- POND/LAKE/RIVER
- 1A Parcel Numbers
- 2 Adjacent Map Numbers
- Cemetery
- Town Boundary Marker (found)
- Orrington Town Line
- Surrounding Town Lines

LOCATION MAP





PROPERTY MAP

21

TOWN OF ORRINGTON
PENOBSCOT COUNTY
MAINE

APRIL 1, 2022

REVISED BY
DERYTH S. TAGGART

APRIL 1, 2021,
2020 & 2018;
JULY 1, 2016

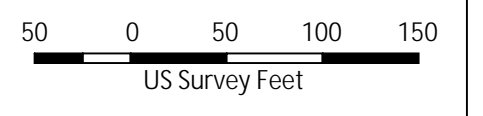

REVISED BY
DERYTH S. TAGGART

JULY 1, 2012
PREPARED BY
BRIAN VAN DAM, JR

BASED ON MAPS BY
JAMES W. SEWALL COMPANY
OLD TOWN, MAINE

PROJECTION
UTM, ZONE 19 (NAD 83)

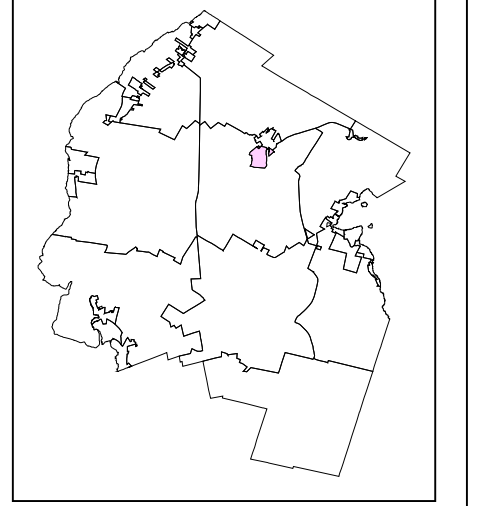
FOR ASSESSMENT PURPOSES ONLY
TAX MAPS ARE NOT LEGAL DOCUMENTS
OR LEGALLY BINDING FOR TITLE OR
ZONING PURPOSES



LEGEND

- TOWN/STATE ROAD
- PRIVATE ROAD (R/W)
- DISCONTINUED ROAD (R/W)
- UTILITY CO. RIGHT OF WAY
- MISC. RIGHT OF WAY
- STREAM
- POND / LAKE / RIVER
- 1A Parcel Numbers
- 2 Adjacent Map Numbers
- Cemetery
- Town Boundary Marker (found)
- Orrington Town Line
- Surrounding Town Lines

LOCATION MAP



21

APRIL 1, 2022
REVISED BY
DERYTH S. TAGGART



APRIL 1, 2021,
2020 & 2018;
JULY 1, 2016
REVISED BY

DERYTH S. TAGGART
JULY 1, 2012
PREPARED BY

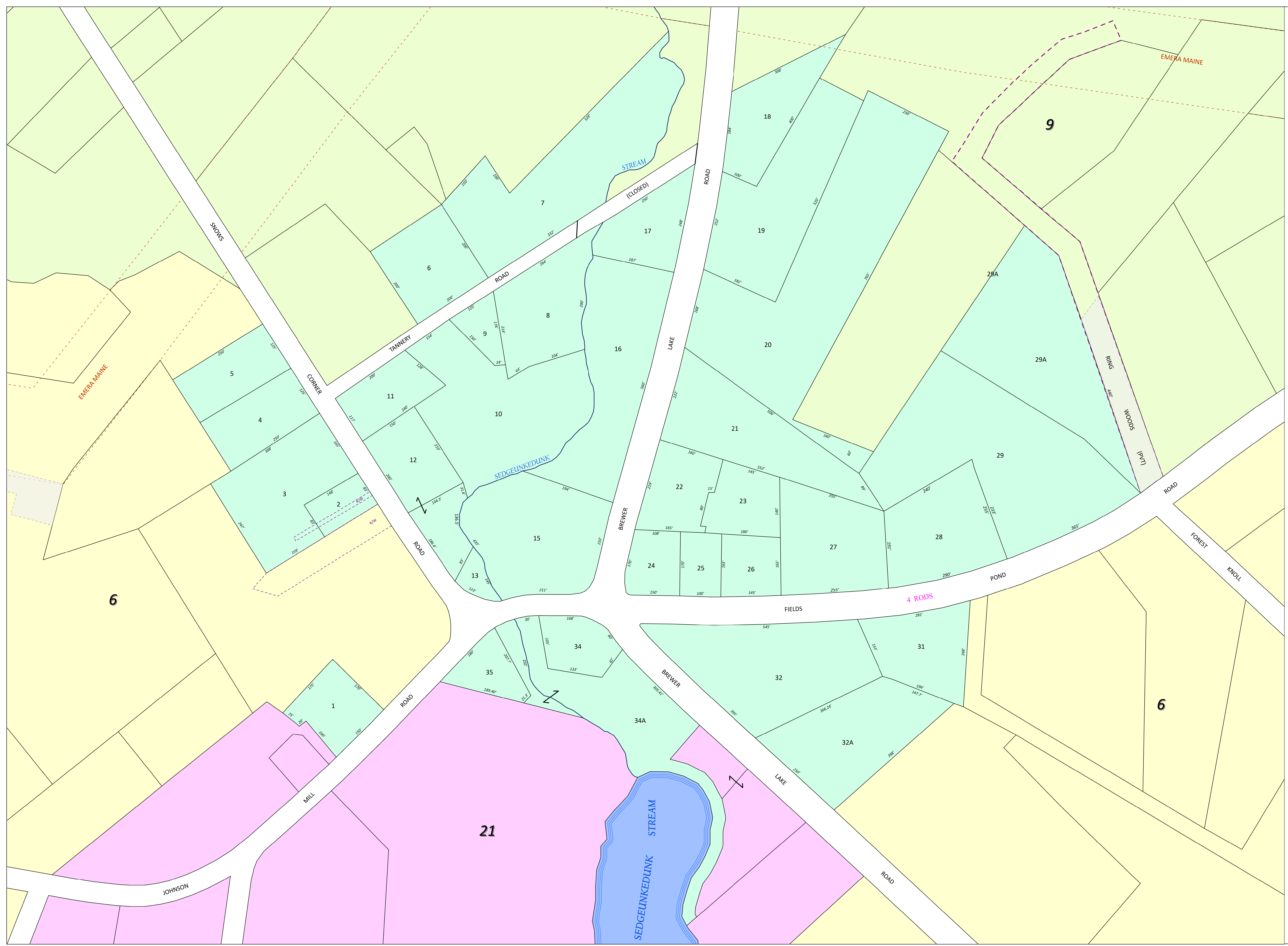
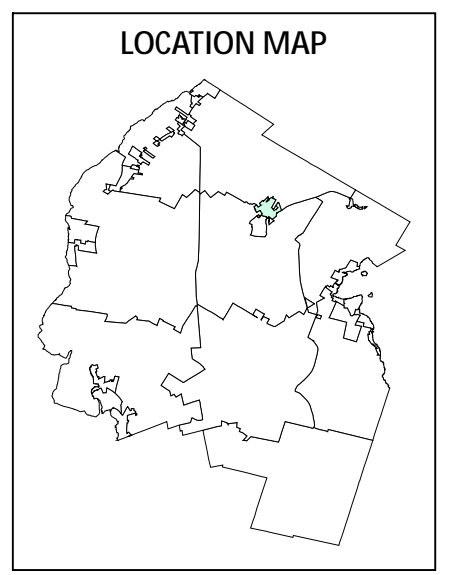
BRIAN VAN DAM, JR
BASED ON MAPS BY
JAMES W. SEWALL COMPANY
OLD TOWN, MAINE

PROJECTION
UTM, ZONE 19 (NAD 83)

FOR ASSESSMENT PURPOSES ONLY
TAX MAPS ARE NOT LEGAL DOCUMENTS
OR LEGALLY BINDING FOR TITLE OR
ZONING PURPOSES



LEGEND	
	TOWN/STATE ROAD
	PRIVATE ROAD (R/W)
	DISCONTINUED ROAD (R/W)
	UTILITY CO. RIGHT OF WAY
	MISC. RIGHT OF WAY
	STREAM
	POND/LAKE/RIVER
1A	Parcel Numbers
2	Adjacent Map Numbers
	Cemetery
	Town Boundary Marker (found)
	Orrington Town Line
	Surrounding Town Lines



APRIL 1, 2022

REVISED BY

DERYTH S. TAGGART

APRIL 1, 2021,

2020 & 2018;

JULY 1, 2016

REVISED BY

DERYTH S. TAGGART

JULY 1, 2012

PREPARED BY

BRIAN VAN DAM, JR

BASED ON MAPS BY

JAMES W. SEWALL COMPANY

OLD TOWN, MAINE

PROJECTION



UTM, ZONE 19 (NAD 83)

FOR ASSESSMENT PURPOSES ONLY

TAX MAPS ARE NOT LEGAL DOCUMENTS

OR LEGALLY BINDING FOR TITLE OR

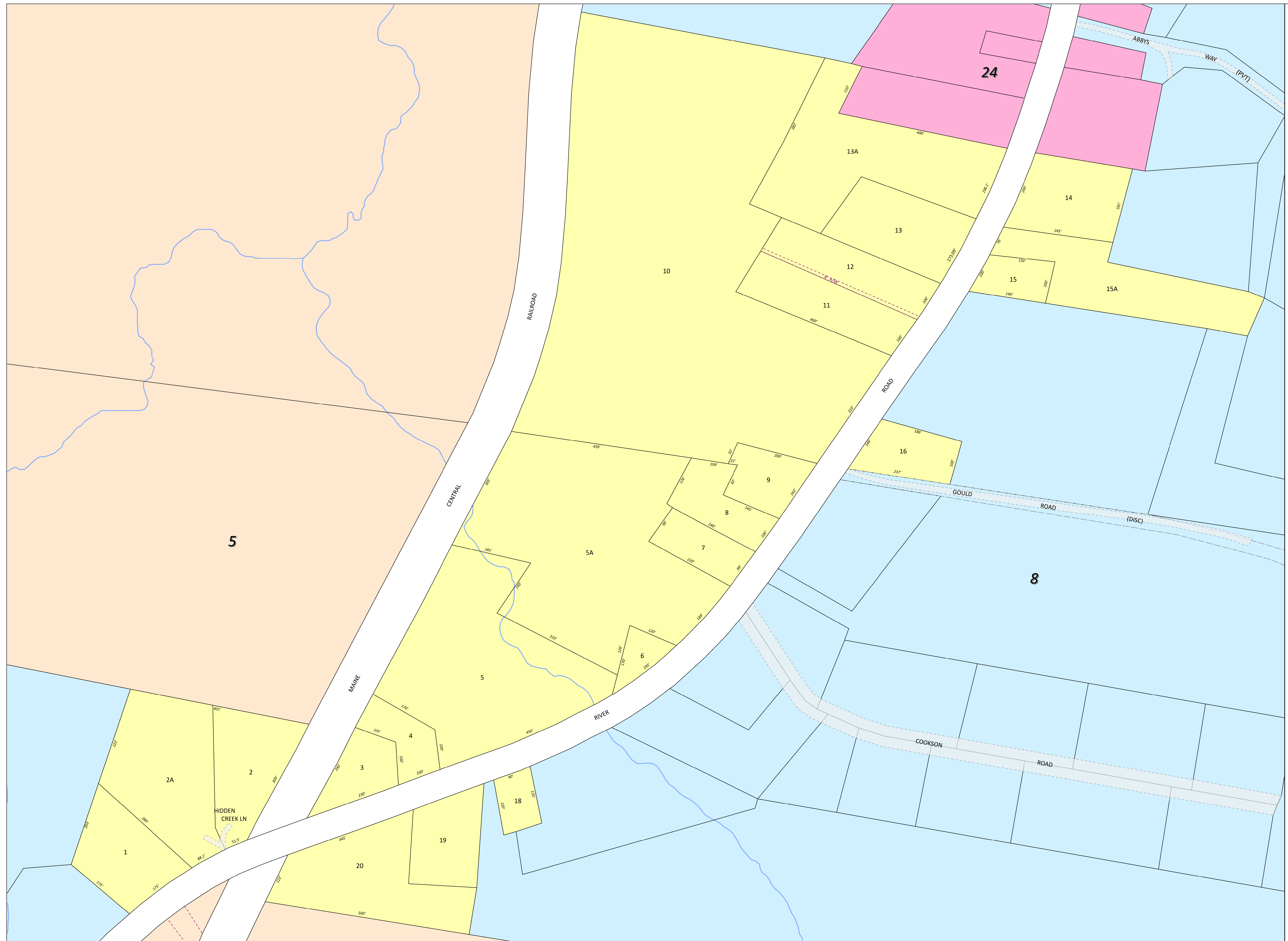
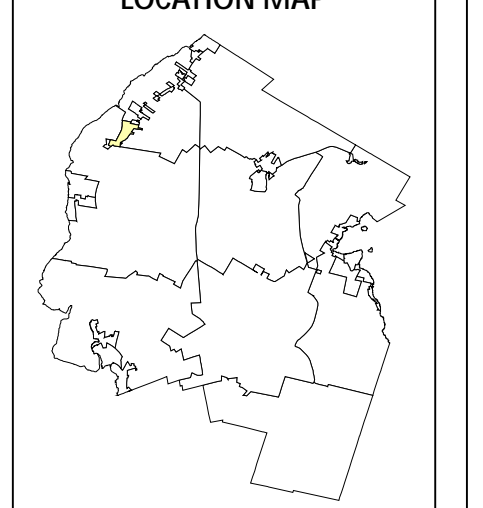
ZONING PURPOSES

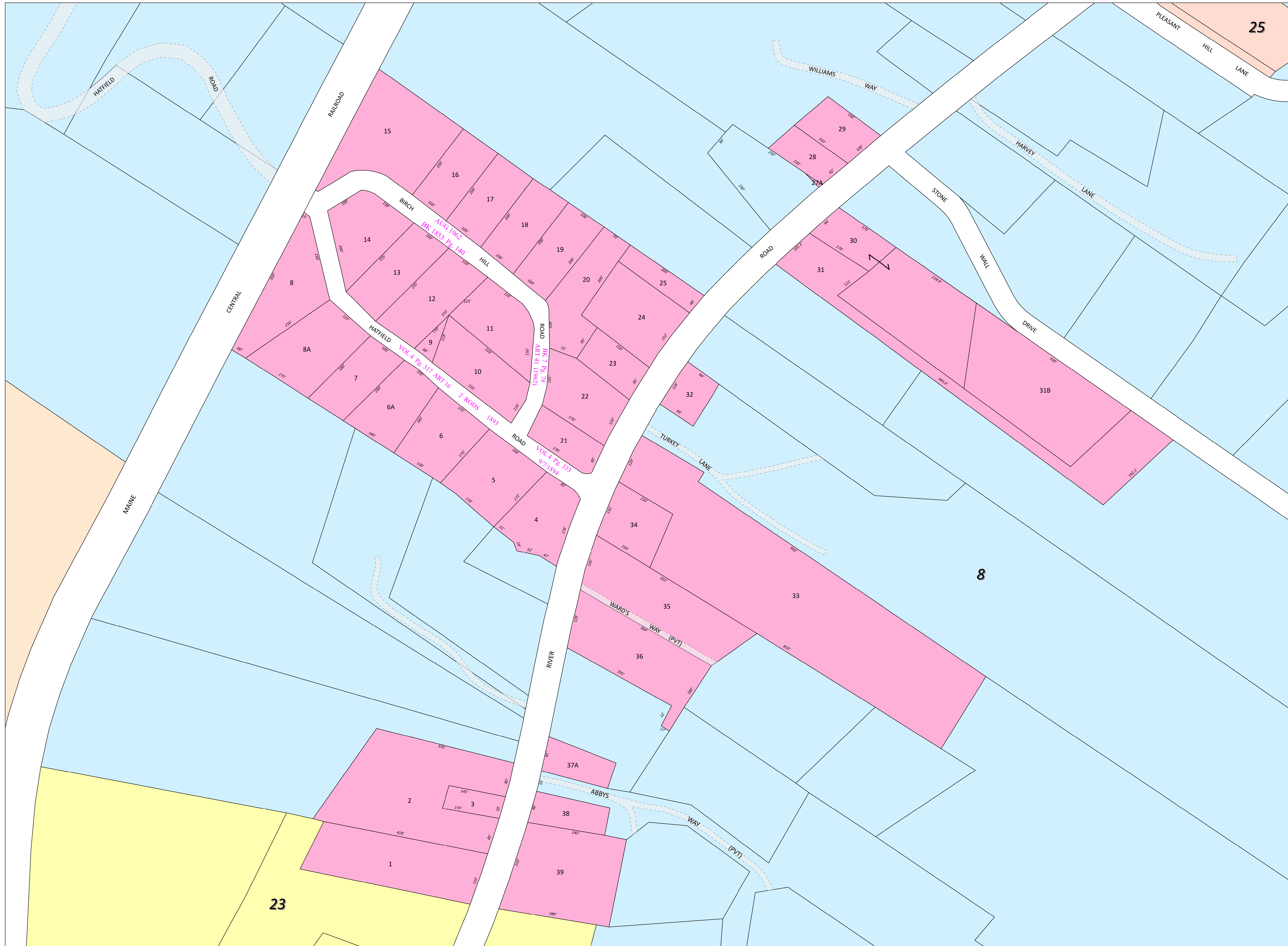


LEGEND

- TOWN/STATE ROAD
- PRIVATE ROAD (R/W)
- DISCONTINUED ROAD (R/W)
- UTILITY CO. RIGHT OF WAY
- MISC. RIGHT OF WAY
- STREAM
- POND/LAKE/RIVER
- 1A** Parcel Numbers
- 2** Adjacent Map Numbers
- Cemetery
- Town Boundary Marker (found)
- Orrington Town Line
- Surrounding Town Lines

LOCATION MAP





PROPERTY MAP

24

TOWN OF
ORRINGTON
PENOBSCOT COUNTY
MAINE

APRIL 1, 2022

REVISED BY
DERYTH S. TAGGART
APRIL 1, 2021,
2020 & 2018;
REVISED BY
DERYTH S. TAGGART
JULY 1, 2012
PREPARED BY
BRIAN VAN DAM, JR

BASED ON MAPS BY
JAMES W. SEWALL COMPANY
OLD TOWN, MAINE

PROJECTION
UTM, ZONE 19 (NAD 83)

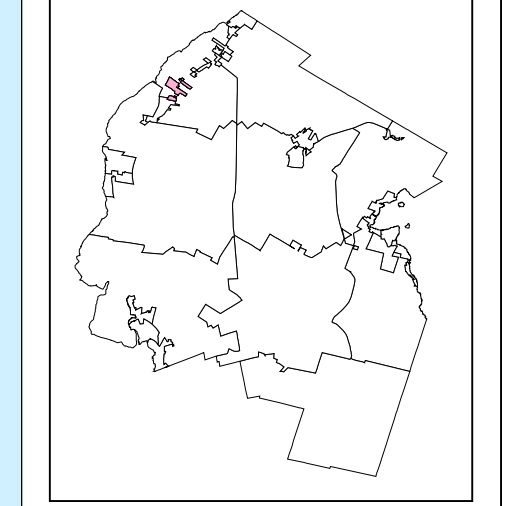
FOR ASSESSMENT PURPOSES ONLY
TAX MAPS ARE NOT LEGAL DOCUMENTS
OR LEGALLY BINDING FOR TITLE OR
ZONING PURPOSES



LEGEND

- TOWN/STATE ROAD
- PRIVATE ROAD (R/W)
- DISCONTINUED ROAD (R/W)
- UTILITY CO. RIGHT OF WAY
- MISC. RIGHT OF WAY
- STREAM
- POND/LAKE/RIVER
- Parcel Numbers
- Adjacent Map Numbers
- Cemetery
- Town Boundary Marker (found)
- Orrington Town Line
- Surrounding Town Lines

LOCATION MAP



24

APRIL 1, 2022

REVISED BY

DERYTH S. TAGGART

APRIL 1, 2021,

2020 & 2018;

JULY 1, 2016

REVISED BY

DERYTH S. TAGGART

JULY 1, 2012

PREPARED BY

BRIAN VAN DAM, JR

BASED ON MAPS BY


JAMES W. SEWALL COMPANY

OLD TOWN, MAINE

PROJECTION

UTM, ZONE 19 (NAD 83)

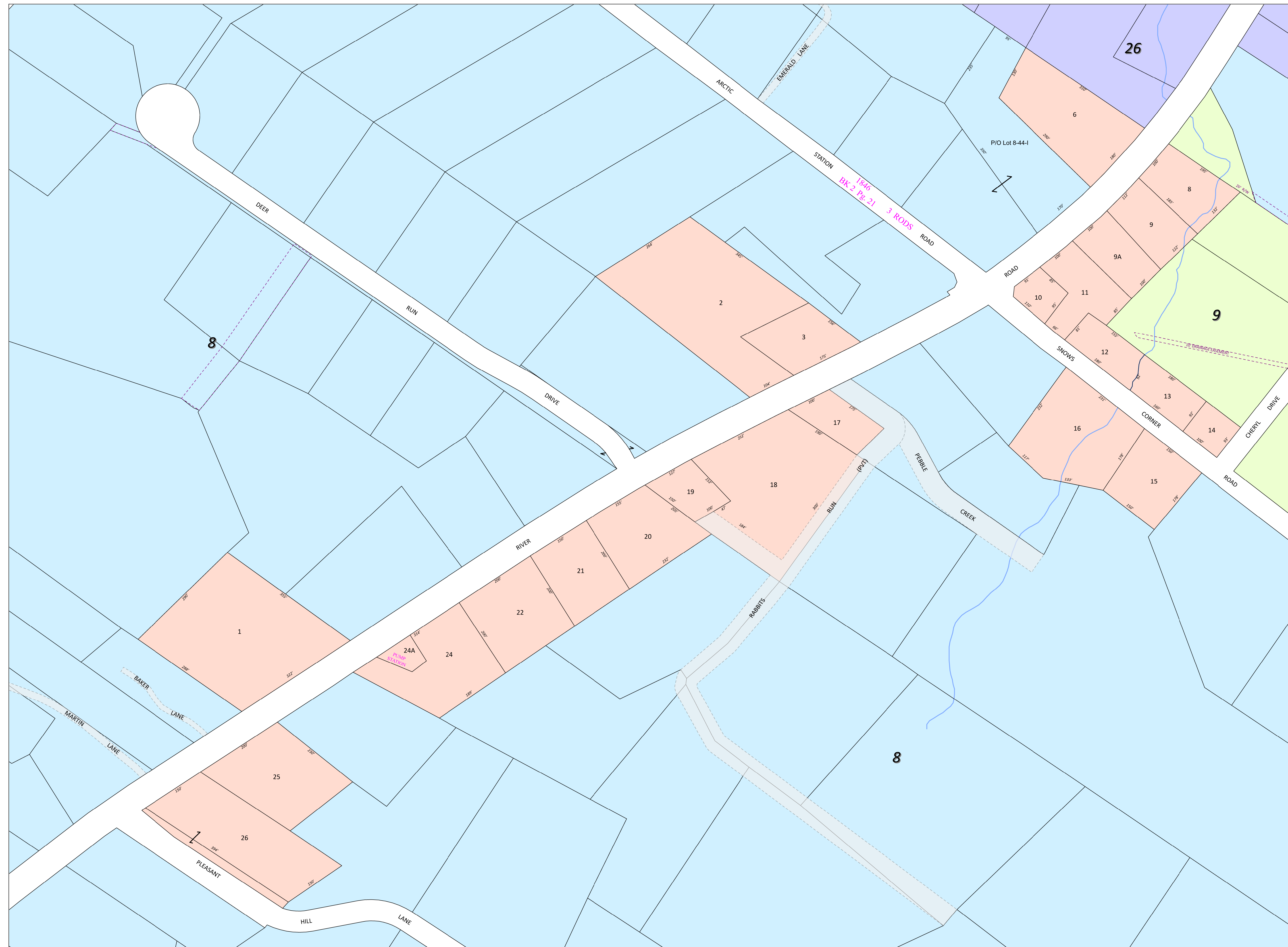
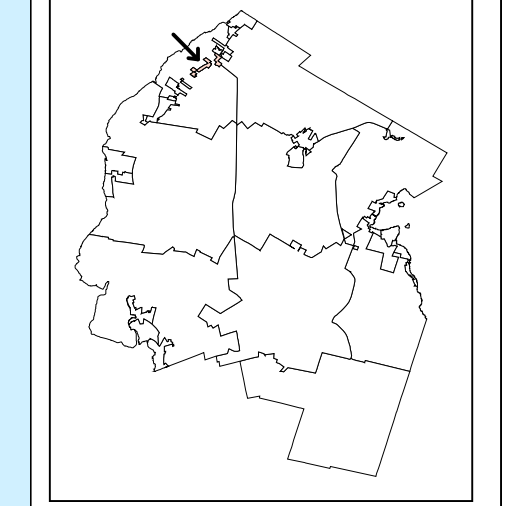
FOR ASSESSMENT PURPOSES ONLY
TAX MAPS ARE NOT LEGAL DOCUMENTS
OR LEGALLY BINDING FOR TITLE OR
ZONING PURPOSES



LEGEND

- TOWN/STATE ROAD
- PRIVATE ROAD (R/W)
- DISCONTINUED ROAD (R/W)
- UTILITY CO. RIGHT OF WAY
- MISC. RIGHT OF WAY
- STREAM
- POND / LAKE / RIVER
- Parcel Numbers
- Adjacent Map Numbers
- Cemetery
- Town Boundary Marker (found)
- Orrington Town Line
- Surrounding Town Lines

LOCATION MAP



BK 1846
Pg. 21
3 RODS

P/O Lot 8-44-1

PUMP
STATION

(PMT)

APRIL 1, 2022

REVISED BY

DERYTH S. TAGGART

APRIL 1, 2021,
2020, 2019 &
2018;

JULY 1, 2016

REVISED BY

DERYTH S. TAGGART

JULY 1, 2012

PREPARED BY

BRIAN VAN DAM, JR

BASED ON MAPS BY

JAMES W. SEWALL COMPANY


OLD TOWN, MAINE

PROJECTION

LONGITUDE/LATITUDE

FOR ASSESSMENT PURPOSES ONLY

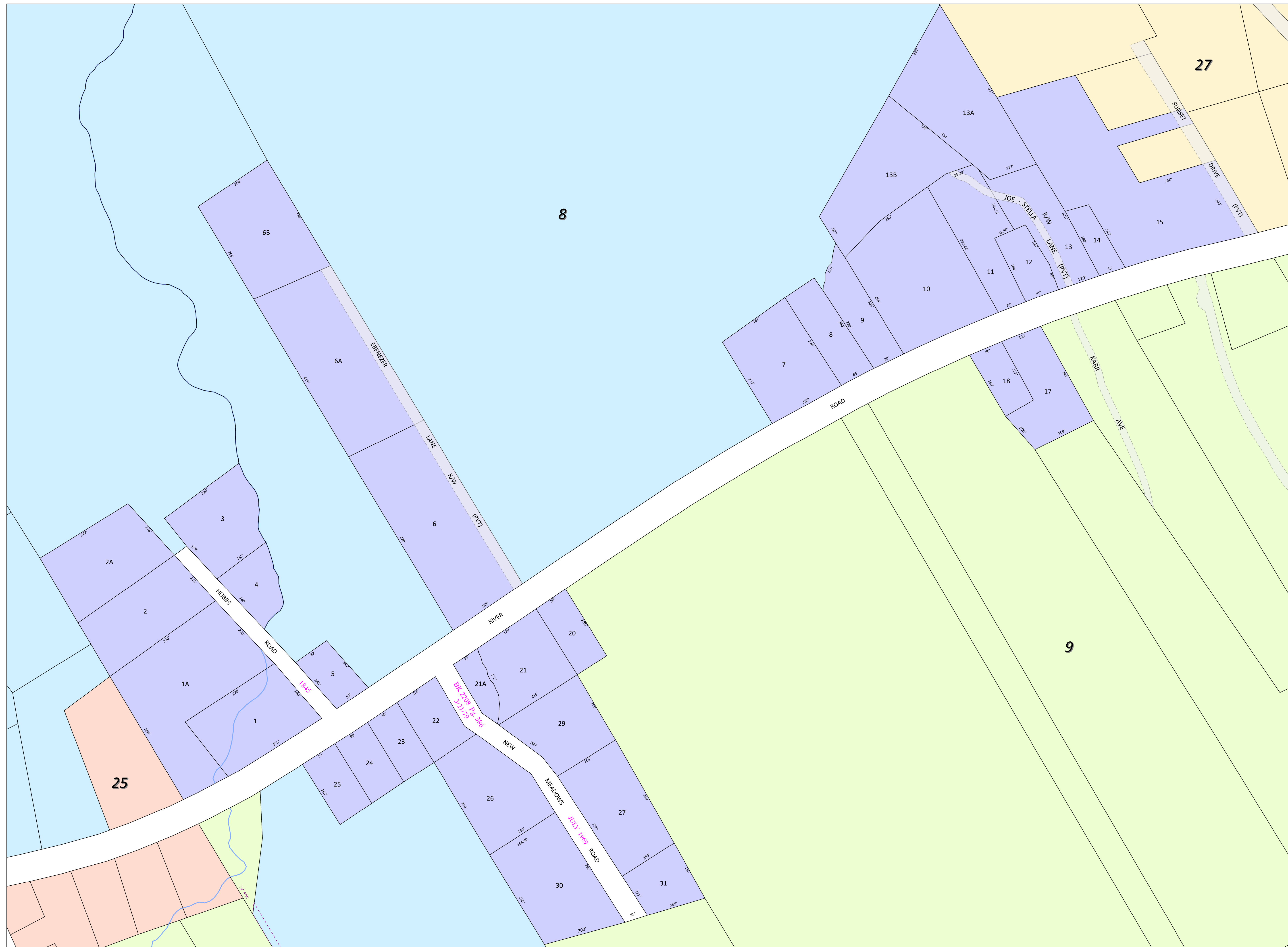
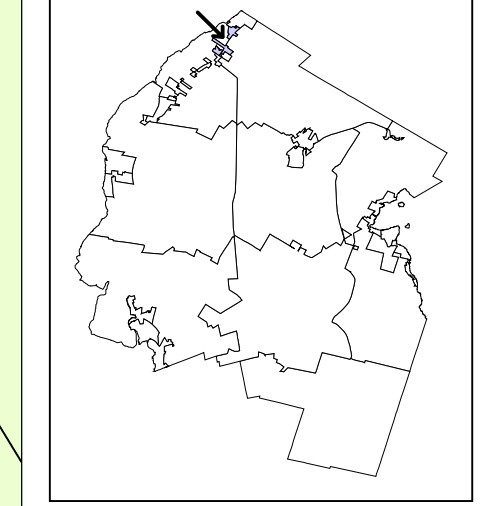
TAX MAPS ARE NOT LEGAL DOCUMENTS
OR LEGALLY BINDING FOR TITLE OR
ZONING PURPOSES



LEGEND

- TOWN/STATE ROAD
- PRIVATE ROAD (R/W)
- DISCONTINUED ROAD (R/W)
- UTILITY CO. RIGHT OF WAY
- MISC. RIGHT OF WAY
- STREAM
- POND/LAKE/RIVER
- 1A Parcel Numbers
- 2 Adjacent Map Numbers
- Cemetery
- Town Boundary Marker (found)
- Orrington Town Line
- Surrounding Town Lines

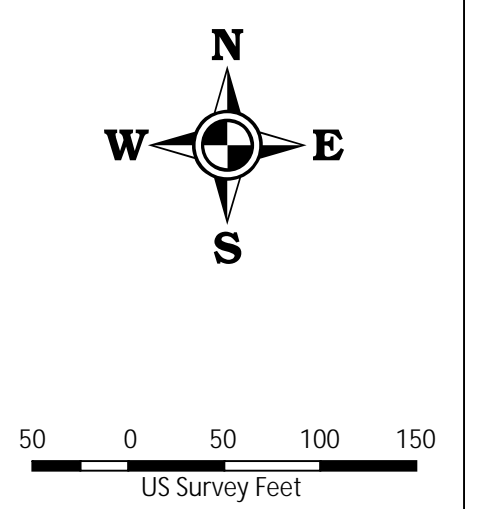
LOCATION MAP





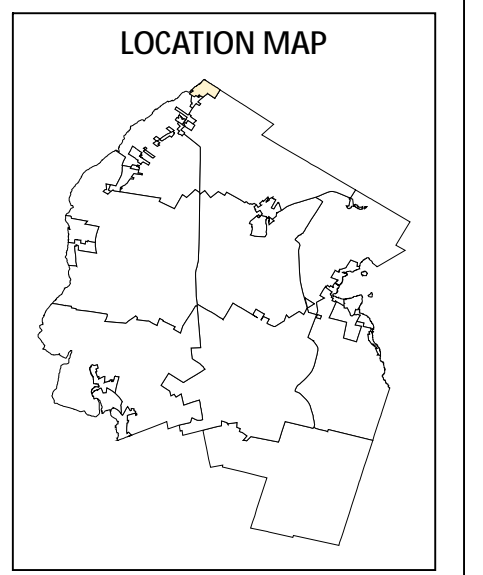
PROPERTY MAP
27
TOWN OF ORRINGTON
PENOBSCOT COUNTY MAINE
 APRIL 1, 2022
 REVISED BY
DERYTH S. TAGGART
 APRIL 1, 2021,
 2020 & 2018;
 JULY 1, 2016
 REVISED BY
DERYTH S. TAGGART
 JULY 1, 2012
 PREPARED BY
BRIAN VAN DAM, JR
 BASED ON MAPS BY
JAMES W. SEWALL COMPANY
 OLD TOWN, MAINE
 PROJECTION
UTM, ZONE 19 (NAD 83)

FOR ASSESSMENT PURPOSES ONLY
 TAX MAPS ARE NOT LEGAL DOCUMENTS
 OR LEGALLY BINDING FOR TITLE OR
 ZONING PURPOSES



LEGEND

	TOWN/STATE ROAD
	PRIVATE ROAD (R/W)
	DISCONTINUED ROAD (R/W)
	UTILITY CO. RIGHT OF WAY
	MISC. RIGHT OF WAY
	STREAM
	POND/LAKE/RIVER
	1A Parcel Numbers
	2 Adjacent Map Numbers
	Cemetery
	Town Boundary Marker (found)
	Orrington Town Line
	Surrounding Town Lines



27